

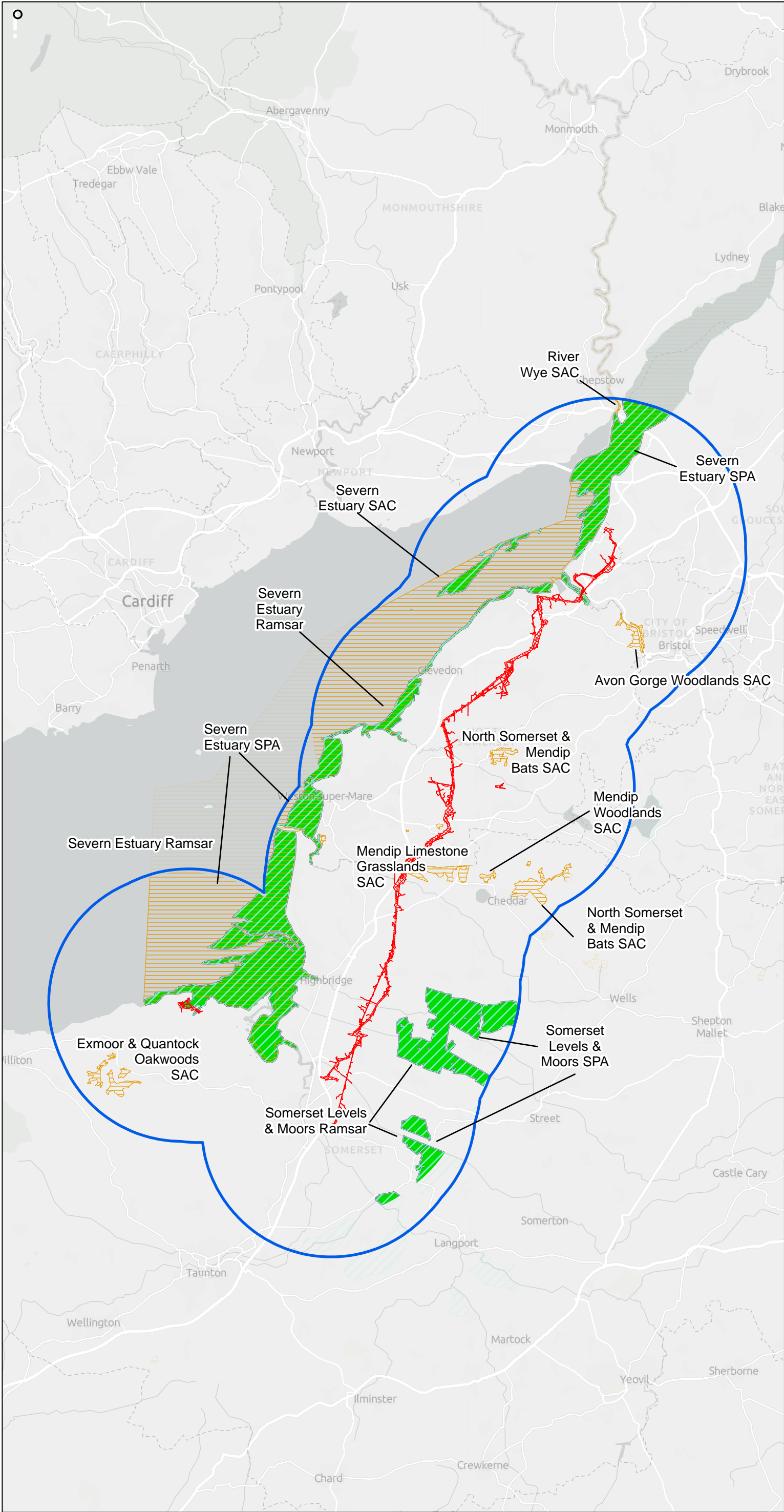
Hinkley Point C Connection DCO Material Change

**EIA Scoping Report – Figures
Figures 11.1 - 13.1**

EN0210004

June 2025


nationalgrid



- Legend
- EIA Scoping Boundary
 - Aspect Study Area - 10km from EIA Scoping Boundary
 - Special Protection Area (SPA)
 - Special Areas of Conservation (SAC)
 - Ramsar

Coordinate System: British National Grid

© Natural England copyright. Contains Ordnance Survey data © Crown copyright and database right 2024.
Esri UK, Esri, TomTom, Garmin, FAO, NOAA, USGS, Sources: Esri, TomTom, Garmin, FAO, NOAA, USGS, © OpenStreetMap contributors, and the GIS User Community, Esri UK, Esri, TomTom, Garmin, FAO, METI/NASA, USGS



P01	23/05/2025	SJ	SJ	HJ	KW
Rev	Date	By	Chkd	Appd	Authd

ARUP

EQ Bristol,
111 Victoria Street,
BS1 6AX,
United Kingdom
www.arup.com

Client

**National Grid Electricity
Transmission Plc**

Project Name

**Hinkley Point C Connection DCO
Material Change**

Drawing Title

**Figure 11.1 International Statutory
Designated Sites for Nature
Conservation Overview
Page 1 of 7**

Scale at A3

1:300,000

Role

EIA Scoping Report

Suitability

ISSUE

Project Number

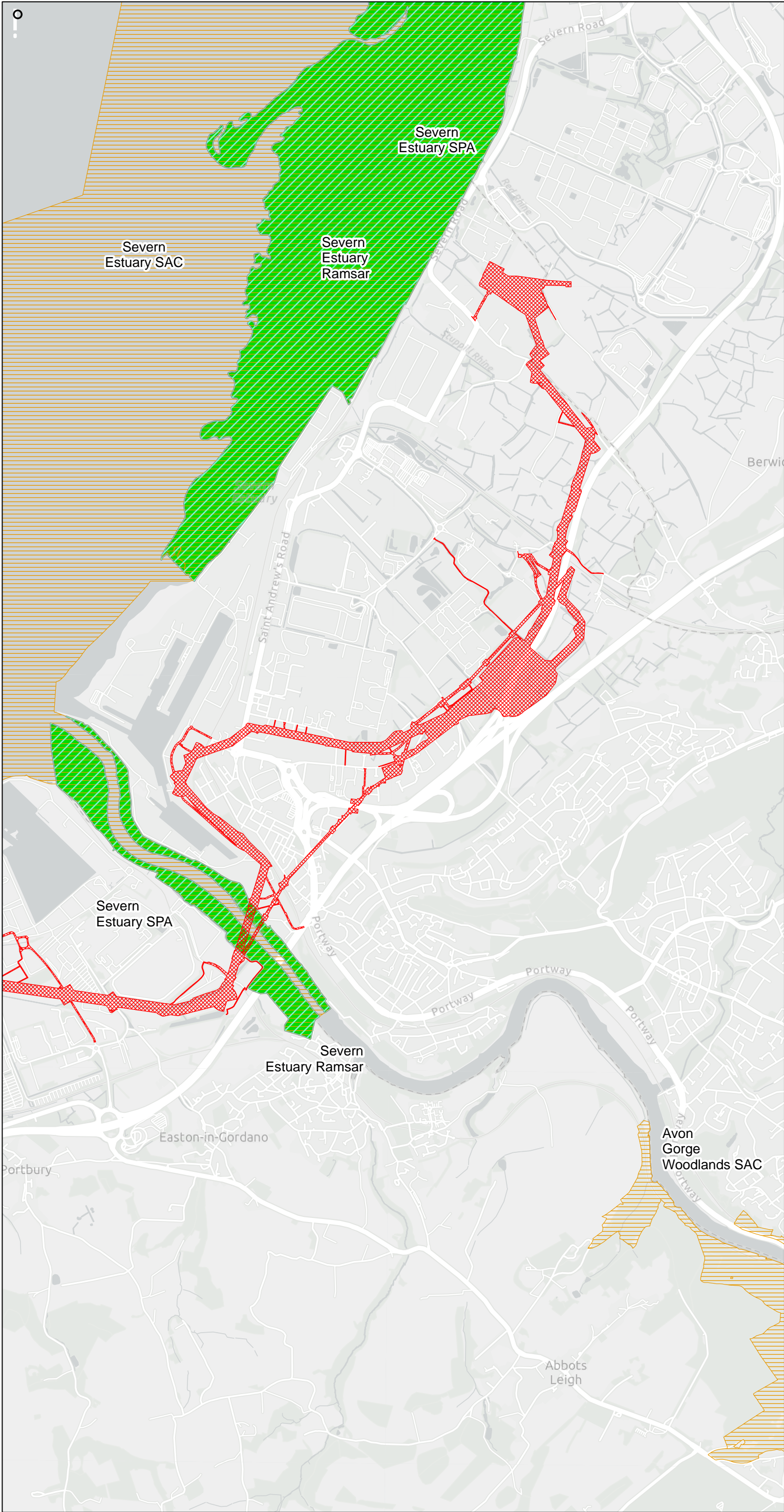
296329-00

Drawing Name

HPC-SR011-00001

Rev

P01



A3

Legend

EIA Scoping Boundary

Aspect Study Area - 10km from EIA Scoping Boundary

Special Protection Area (SPA)

Special Areas of Conservation (SAC)

Ramsar

Coordinate System: British National Grid

© Natural England copyright. Contains Ordnance Survey data © Crown copyright and database right 2024.
Esri UK, Esri, TomTom, Garmin, FAO, NOAA, USGS, Sources: Esri, TomTom, Garmin, FAO, NOAA, USGS, © OpenStreetMap contributors, and the GIS User Community, Esri UK, Esri, TomTom, Garmin, GeoTechnologies, Inc, METI/NASA, USGS

P01	23/05/2025	SJ	SJ	HJ	KW
Rev	Date	By	Chkd	Appd	Authd

ARUP

EQ Bristol,
111 Victoria Street,
BS1 6AX,
United Kingdom
www.arup.com

Client
**National Grid Electricity
Transmission Plc**

Project Name
**Hinkley Point C Connection DCO
Material Change**

Drawing Title
**Figure 11.1 International Statutory
Designated Sites for Nature
Conservation
Page 2 of 7**

Scale at A3
1:30,000

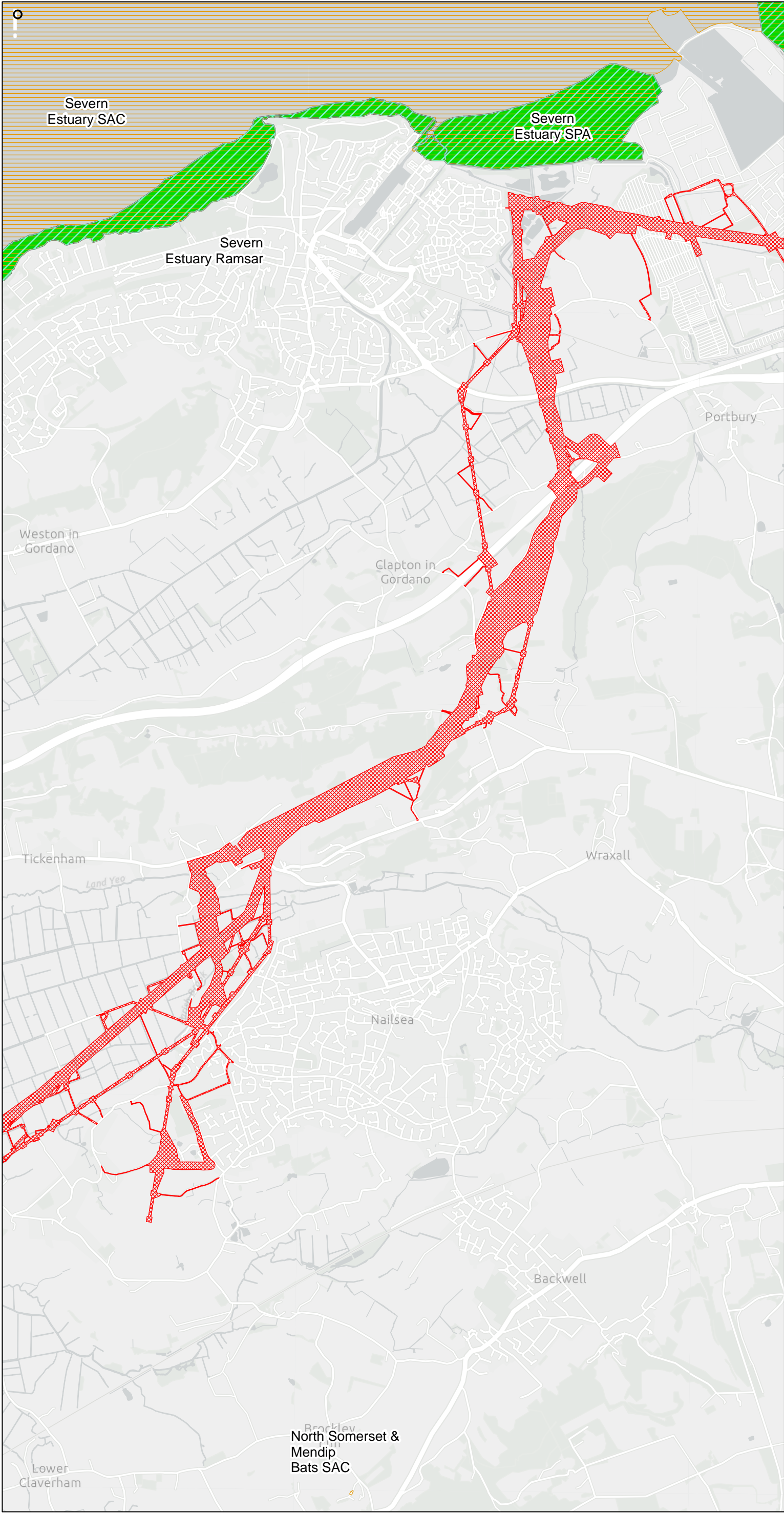
Role
EIA Scoping Report
Suitability
ISSUE

Project Number 296329-00	Rev P01
Drawing Name HPC-SR011-00001	

I:\global\gis\UK\296000\29632900_HCPMatChange\Outgoing\Issued\EIA Scoping Report P01 ISSUE\EIAScopingReportP01_ISSUE.aprx

© Arup 2025

02/06/2025 16:15



Legend

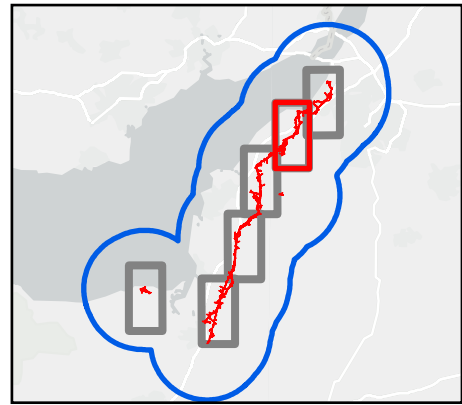
EIA Scoping Boundary

Aspect Study Area - 10km from EIA Scoping Boundary

Special Protection Area (SPA)

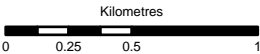
Special Areas of Conservation (SAC)

Ramsar



Coordinate System: British National Grid

© Natural England copyright. Contains Ordnance Survey data © Crown copyright and database right 2024.
Esri UK, Esri, TomTom, Garmin, FAO, NOAA, USGS, Sources: Esri, TomTom, Garmin, FAO, NOAA, USGS, © OpenStreetMap contributors, and the GIS User Community, Esri UK, Esri, TomTom, Garmin, GeoTechnologies, Inc, METI/NASA, USGS



P01	23/05/2025	SJ	SJ	HJ	KW
Rev	Date	By	Chkd	Appd	Authd

ARUP

EQ Bristol,
111 Victoria Street,
BS1 6AX,
United Kingdom
www.arup.com

Client

National Grid Electricity
Transmission Plc

Project Name

Hinkley Point C Connection DCO
Material Change

Drawing Title

Figure 11.1 International Statutory
Designated Sites for Nature
Conservation
Page 3 of 7

Scale at A3

1:30,000

Role

EIA Scoping Report

Suitability

ISSUE

Project Number

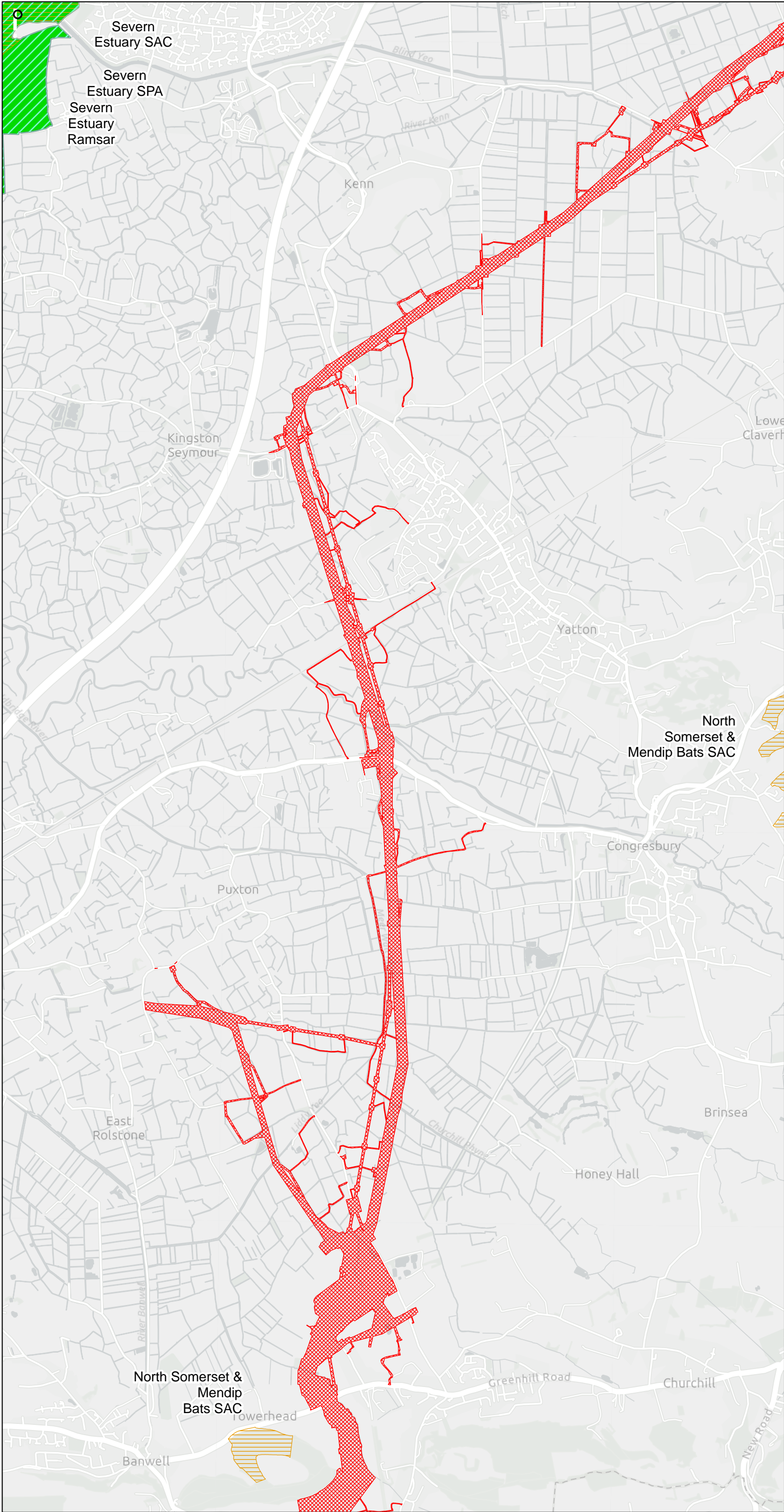
296329-00

Drawing Name

HPC-SR011-00001

Rev

P01



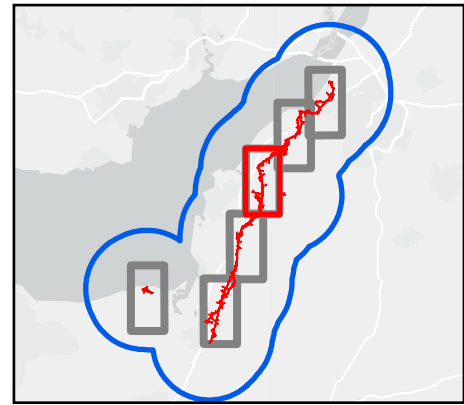
- Legend
- EIA Scoping Boundary

Aspect Study Area - 10km from EIA Scoping Boundary

Special Protection Area (SPA)

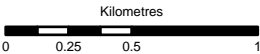
Special Areas of Conservation (SAC)

Ramsar



Coordinate System: British National Grid

© Natural England copyright. Contains Ordnance Survey data © Crown copyright and database right 2024.
Esri UK, Esri, TomTom, Garmin, FAO, NOAA, USGS, Sources: Esri, TomTom, Garmin, FAO, NOAA, USGS, © OpenStreetMap contributors, and the GIS User Community, Esri UK, Esri, TomTom, Garmin, GeoTechnologies, Inc, METI/NASA, USGS



P01	23/05/2025	SJ	SJ	HJ	KW
Rev	Date	By	Chkd	Appd	Authd

ARUP

EQ Bristol,
111 Victoria Street,
BS1 6AX,
United Kingdom
www.arup.com

Client

National Grid Electricity
Transmission Plc

Project Name

Hinkley Point C Connection DCO
Material Change

Drawing Title

Figure 11.1 International Statutory
Designated Sites for Nature
Conservation
Page 4 of 7

Scale at A3

1:30,000

Role

EIA Scoping Report

Suitability

ISSUE

Project Number

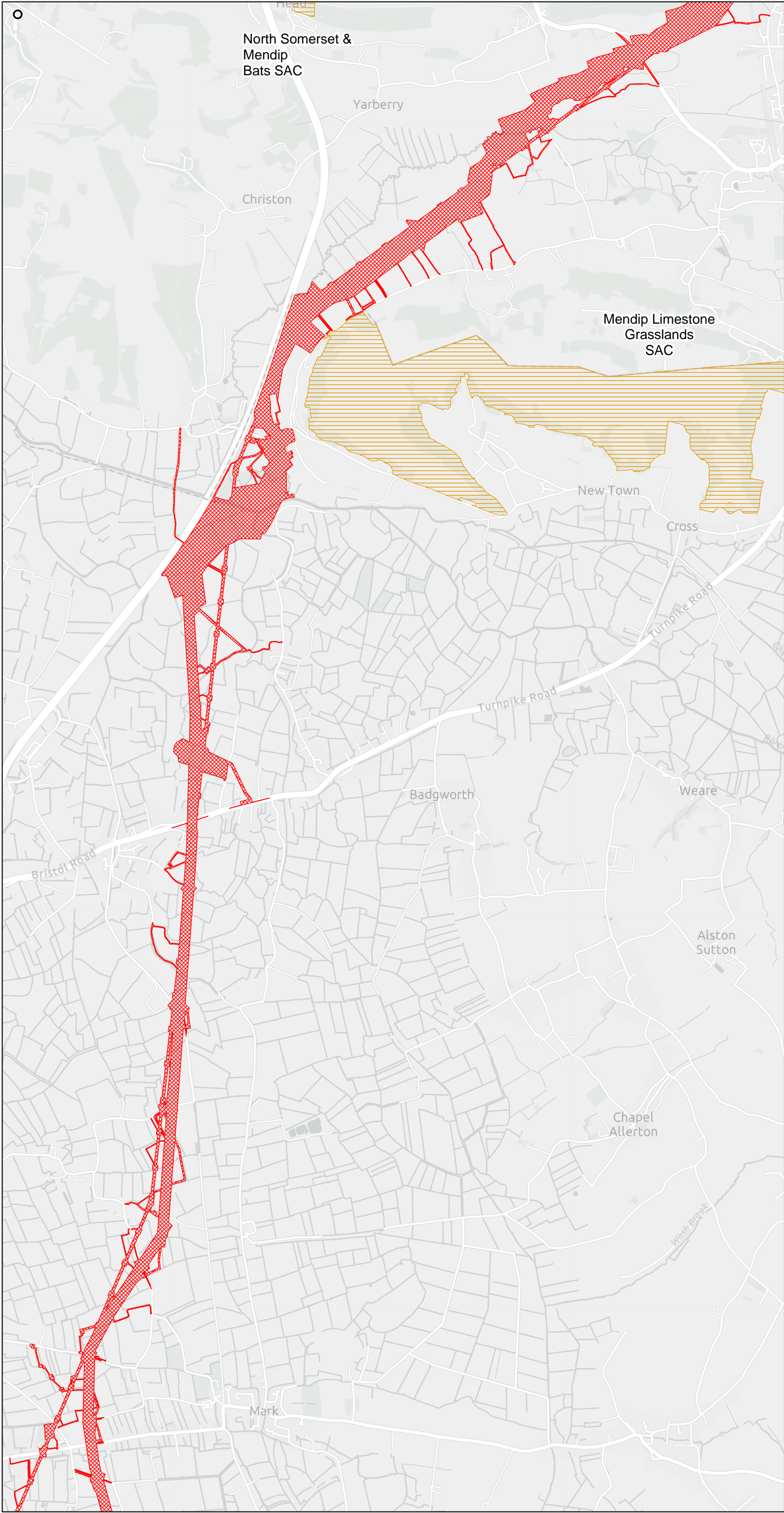
296329-00

Drawing Name

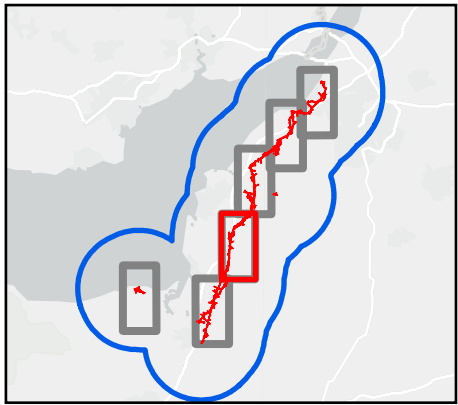
HPC-SR011-00001

Rev

P01



- A3
- Legend
- EIA Scoping Boundary
 - Aspect Study Area - 10km from EIA Scoping Boundary
 - Special Protection Area (SPA)
 - Special Areas of Conservation (SAC)
 - Ramsar



Coordinate System: British National Grid

© Natural England copyright. Contains Ordnance Survey data © Crown copyright and database right 2024.
Esri UK, Esri, TomTom, Garmin, FAO, NOAA, USGS, Sources: Esri, TomTom, Garmin, FAO, NOAA, USGS, © OpenStreetMap contributors, and the GIS User Community, Esri UK, Esri, TomTom, Garmin, GeoTechnologies, Inc, METI/NASA, USGS



P01	23/05/2025	SJ	SJ	HJ	KW
Rev	Date	By	Chkd	Appd	Authd

ARUP

EQ Bristol,
111 Victoria Street,
BS1 6AX,
United Kingdom
www.arup.com

Client

National Grid Electricity
Transmission Plc

Project Name

Hinkley Point C Connection DCO
Material Change

Drawing Title

Figure 11.1 International Statutory
Designated Sites for Nature
Conservation
Page 5 of 7

Scale at A3

1:30,000

Role

EIA Scoping Report

Suitability

ISSUE

Project Number

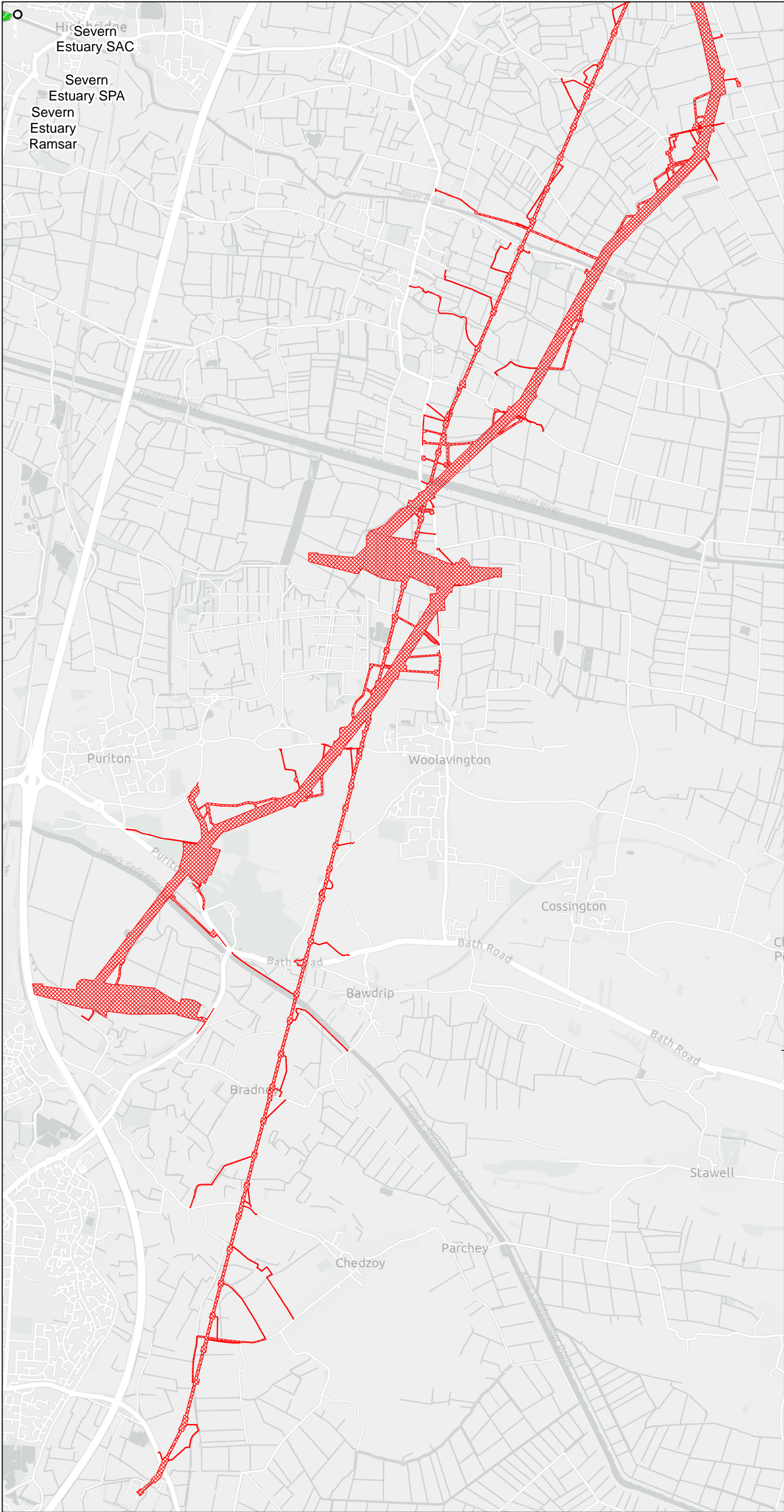
296329-00

Drawing Name

HPC-SR011-00001

Rev

P01



A3

Legend

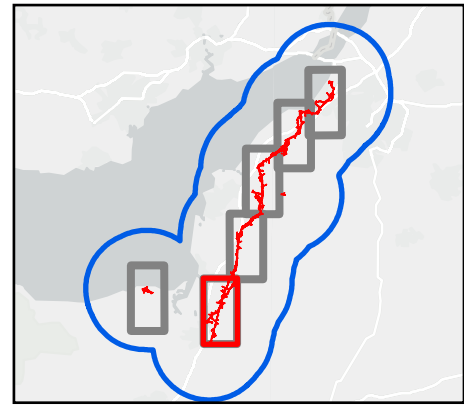
EIA Scoping Boundary

Aspect Study Area - 10km from EIA Scoping Boundary

Special Protection Area (SPA)

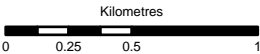
Special Areas of Conservation (SAC)

Ramsar



Coordinate System: British National Grid

© Natural England copyright. Contains Ordnance Survey data © Crown copyright and database right 2024.
Esri UK, Esri, TomTom, Garmin, FAO, NOAA, USGS, Sources: Esri, TomTom, Garmin, FAO, NOAA, USGS, © OpenStreetMap contributors, and the GIS User Community, Esri UK, Esri, TomTom, Garmin, GeoTechnologies, Inc, METI/NASA, USGS



P01	23/05/2025	SJ	SJ	HJ	KW
Rev	Date	By	Chkd	Appd	Authd

ARUP

EQ Bristol,
111 Victoria Street,
BS1 6AX,
United Kingdom
www.arup.com

Client

National Grid Electricity
Transmission Plc

Project Name

Hinkley Point C Connection DCO
Material Change

Drawing Title

Figure 11.1 International Statutory
Designated Sites for Nature
Conservation
Page 6 of 7

Scale at A3

1:30,000

Role

EIA Scoping Report

Suitability

ISSUE

Project Number

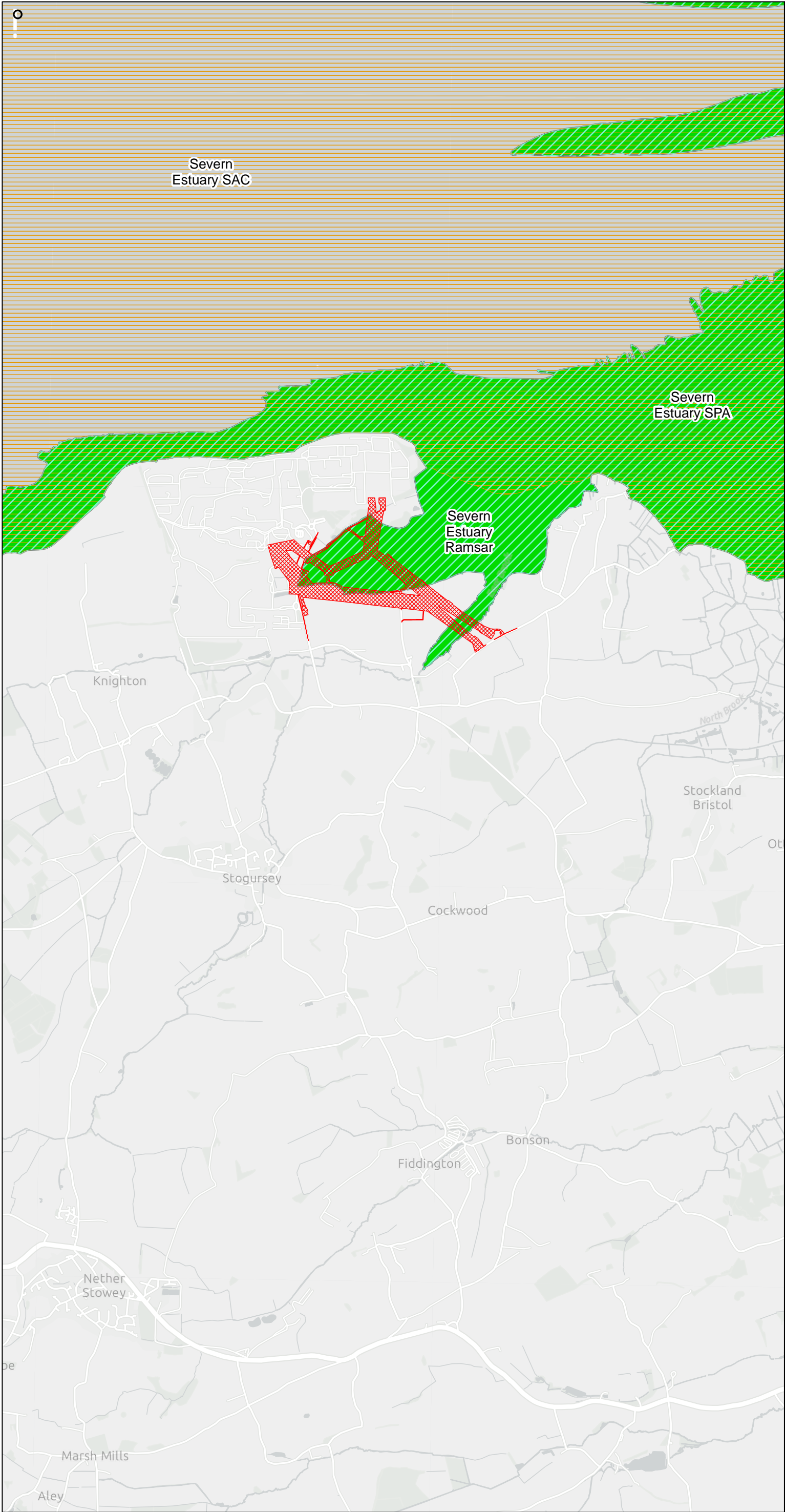
296329-00

Drawing Name


HPC-SR011-00001


Rev


P01





Legend

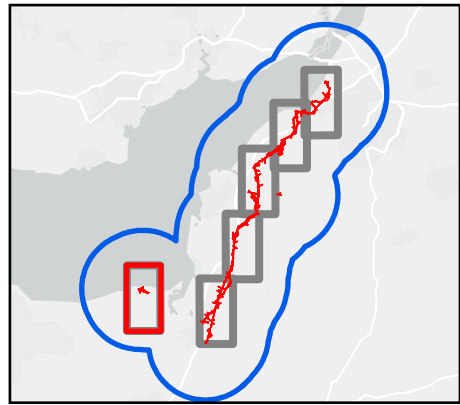
 EIA Scoping Boundary

 Aspect Study Area - 10km from EIA Scoping Boundary

 Special Protection Area (SPA)


 Special Areas of Conservation (SAC)

 Ramsar



Coordinate System: British National Grid

© Natural England copyright. Contains Ordnance Survey data © Crown copyright and database right 2024.
Esri UK, Esri, TomTom, Garmin, FAO, NOAA, USGS, Sources: Esri, TomTom, Garmin, FAO, NOAA, USGS, © OpenStreetMap contributors, and the GIS User Community, Esri UK, Esri, TomTom, Garmin, GeoTechnologies, Inc, METI/NASA, USGS



P01	23/05/2025	SJ	SJ	HJ	KW
Rev	Date	By	Chkd	Appd	Authd

ARUP

EQ Bristol,
111 Victoria Street,
BS1 6AX,
United Kingdom
www.arup.com

Client

National Grid Electricity
Transmission Plc

Project Name

Hinkley Point C Connection DCO
Material Change

Drawing Title

Figure 11.1 International Statutory
Designated Sites for Nature
Conservation
Page 7 of 7

Scale at A3

1:30,000

Role

EIA Scoping Report

Suitability

ISSUE

Project Number

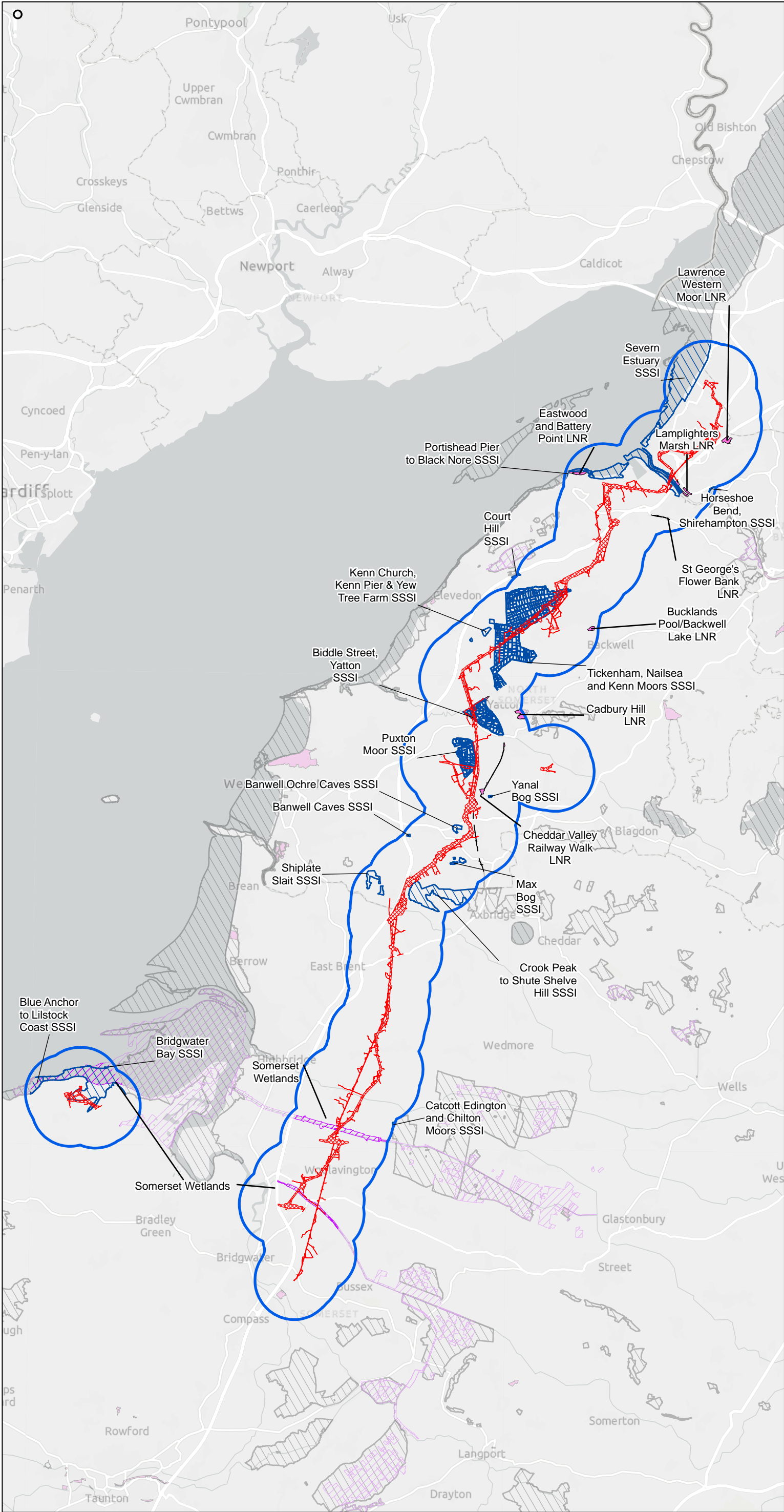
296329-00

Drawing Name

HPC-SR011-00001

Rev

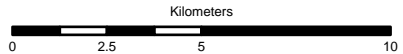
P01



- Legend
- EIA Scoping Boundary
 - Aspect Study Area - 2km from EIA Scoping Boundary
 - Site of Special Scientific Interest (SSSI)
 - National Nature Reserves (NNR)
 - Local Nature Reserves (LNR)

Coordinate System: British National Grid

© Natural England copyright. Contains Ordnance Survey data © Crown copyright and database right 2024. Esri UK, Esri, TomTom, Garmin, METI/NASA, USGS, Esri UK, Esri, TomTom, Garmin, FAO, METI/NASA, USGS



P01	23/05/2025	SJ	CJ	HJ	KW
Rev	Date	By	Chkd	Appd	Authd

ARUP

EQ Bristol,
111 Victoria Street,
BS1 6AX,
United Kingdom
www.arup.com

Client

National Grid Electricity
Transmission Plc

Project Name

Hinkley Point C Connection DCO
Material Change

Drawing Title

Figure 11.2 National and Local
Statutory Designated Sites for
Nature Conservation Overview
Page 1 of 7

Scale at A3

1:200,000

Role

EIA Scoping Report

Suitability

ISSUE

Project Number

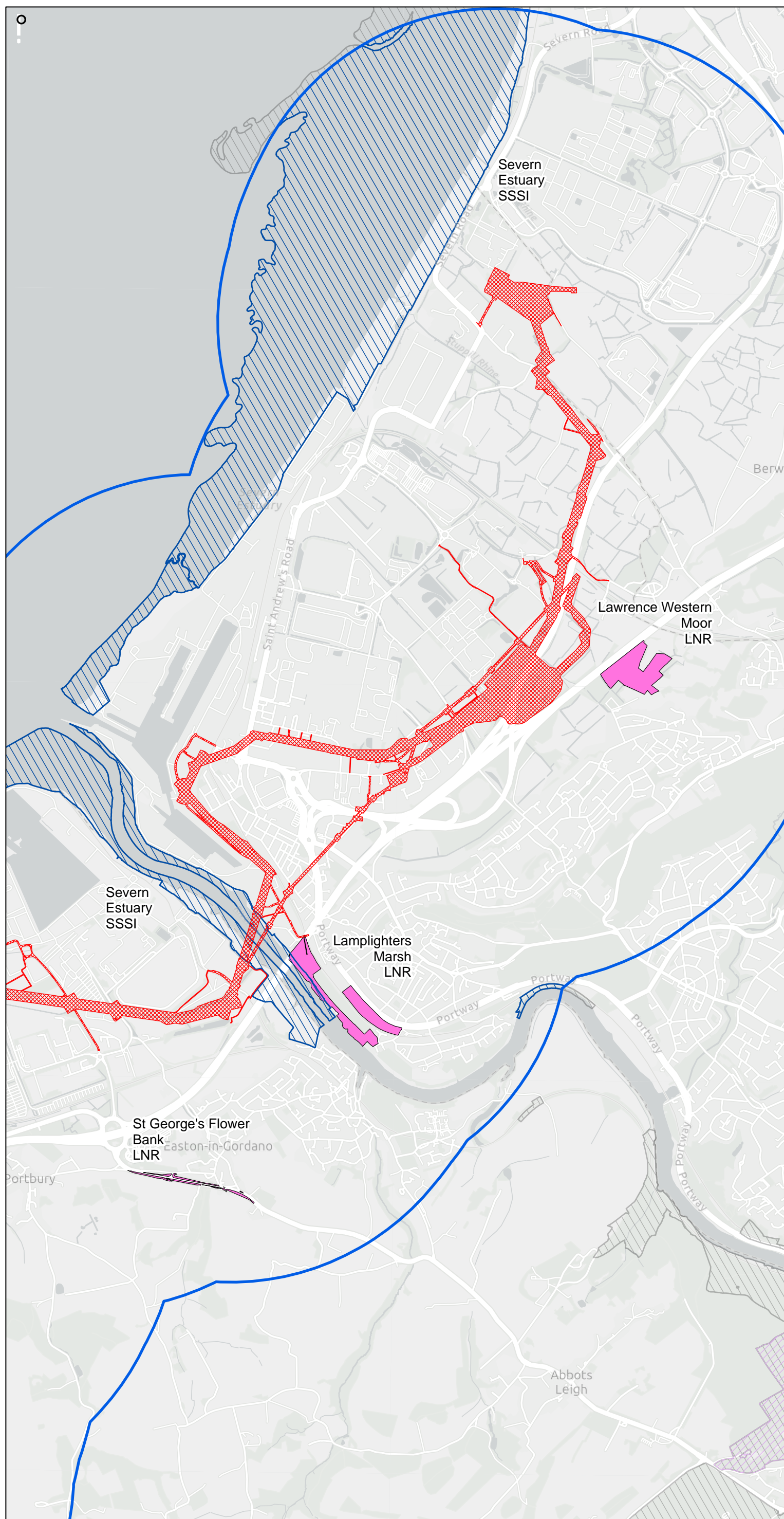
296329-00

Drawing Name






HPC-SR011-00002

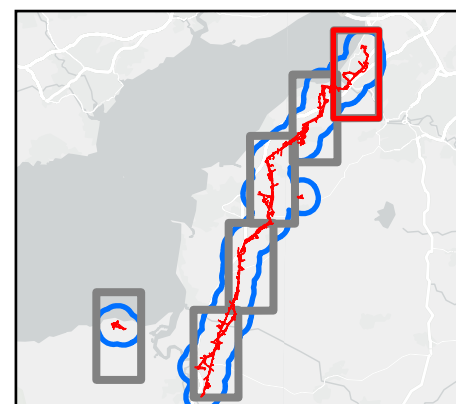
Rev

P01



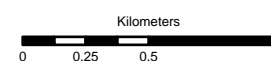
Legend

-  EIA Scoping Boundary
-  Aspect Study Area - 2km from EIA Scoping Boundary
-  Site of Special Scientific Interest (SSSI)
-  National Nature Reserves (NNR)
-  Local Nature Reserves (LNR)



Coordinate System: British National Grid

© Natural England copyright. Contains Ordnance Survey data © Crown copyright and database right 2024. Esri UK, Esri, TomTom, Garmin, FAO, METI/NASA, USGS, Esri UK, Esri, TomTom, Garmin, GeoTechnologies, Inc, METI/NASA, USGS



P01	23/05/2025	SJ	CJ	HJ	KW
Rev	Date	By	Chkd	Appd	Authd

ARUP

EQ Bristol,
111 Victoria Street,
BS1 6AX,
United Kingdom
www.arup.com

Client

**National Grid Electricity
Transmission Plc**

Project Name

Hinkley Point C Connection DCO Material Change

Drawing Title

Figure 11.2 National and Local Statutory Designated Sites for Nature Conservation
Page 2 of 7

Scale at A3
1:30,000

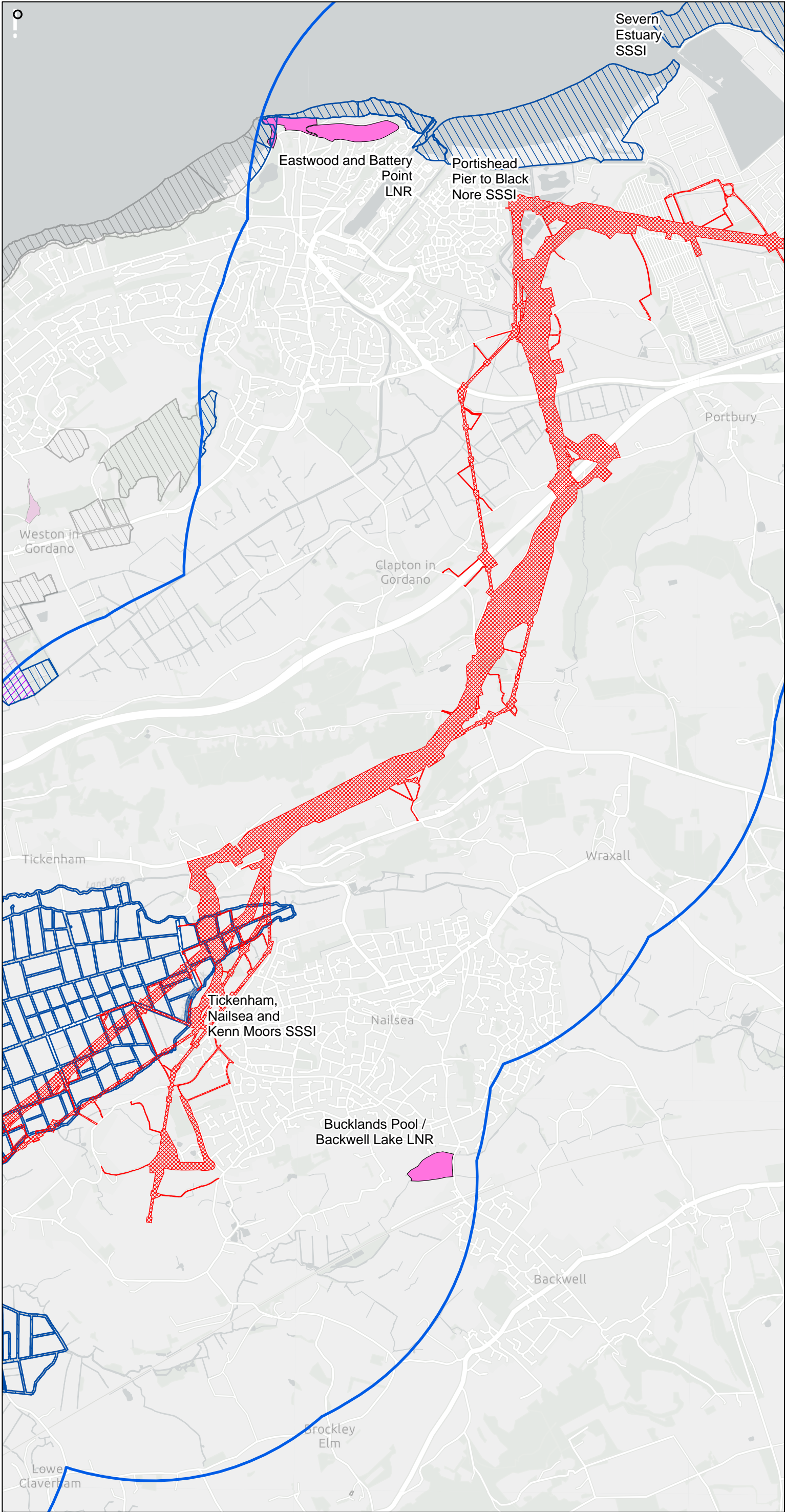
EIA Scoping Report

Suitability
ISSUE

Project Number
296329-00

Drawing Name
HPC-SR011-00002

Rev
P01



A3

Legend

EIA Scoping Boundary

Aspect Study Area - 2km from EIA Scoping Boundary

Site of Special Scientific Interest (SSSI)

National Nature Reserves (NNR)

Local Nature Reserves (LNR)

Coordinate System: British National Grid

© Natural England copyright. Contains Ordnance Survey data © Crown copyright and database right 2024. Esri UK, Esri, TomTom, Garmin, FAO, METI/NASA, USGS, Esri UK, Esri, TomTom, Garmin, GeoTechnologies, Inc, METI/NASA, USGS

P01	23/05/2025	SJ	CJ	HJ	KW
Rev	Date	By	Chkd	Appd	Authd

ARUP

EQ Bristol,
111 Victoria Street,
BS1 6AX,
United Kingdom
www.arup.com

Client
**National Grid Electricity
Transmission Plc**

Project Name
**Hinkley Point C Connection DCO
Material Change**

Drawing Title
**Figure 11.2 National and Local
Statutory Designated Sites for
Nature Conservation
Page 3 of 7**

Scale at A3
1:30,000

Role
EIA Scoping Report

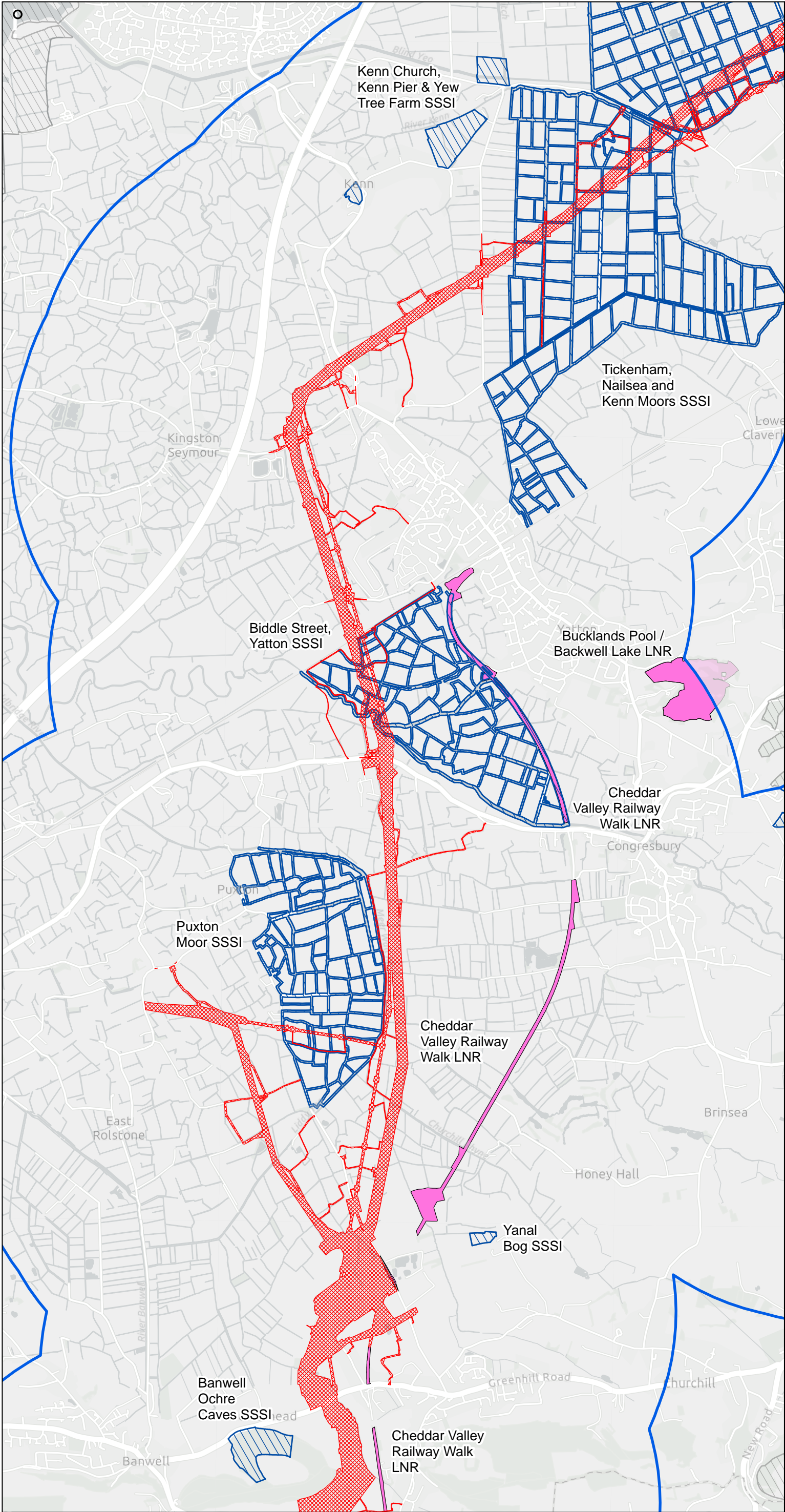
Suitability
ISSUE

Project Number 296329-00	Rev P01
------------------------------------	-------------------

Drawing Name
HPC-SR011-00002

\\global\gis\UK\296000\29632900_HCPMatChange\Outgoing\Issued\EIA Scoping Report P01 ISSUE\EIAScopingReportP01_ISSUE.aprx

© Arup 2025



A3

02/06/2025 16:13

Legend

EIA Scoping Boundary

Aspect Study Area - 2km from EIA Scoping Boundary

Site of Special Scientific Interest (SSSI)

National Nature Reserves (NNR)

Local Nature Reserves (LNR)

Coordinate System: British National Grid

© Natural England copyright. Contains Ordnance Survey data © Crown copyright and database right 2024. Esri UK, Esri, TomTom, Garmin, FAO, METI/NASA, USGS, Esri UK, Esri, TomTom, Garmin, GeoTechnologies, Inc, METI/NASA, USGS

Kilometers

00.250.51

P01

23/05/2025

SJ

CJ

HJ

KW

Rev

Date

By

Chkd

Appd

Authd

ARUP

EQ Bristol,
111 Victoria Street,
BS1 6AX,
United Kingdom
www.arup.com

Client

National Grid Electricity
Transmission Plc

Project Name

Hinkley Point C Connection DCO
Material Change

Drawing Title

Figure 11.2 National and Local
Statutory Designated Sites for
Nature Conservation
Page 4 of 7

Scale at A3

1:30,000

Role

EIA Scoping Report

Suitability

ISSUE

Project Number

296329-00

Drawing Name

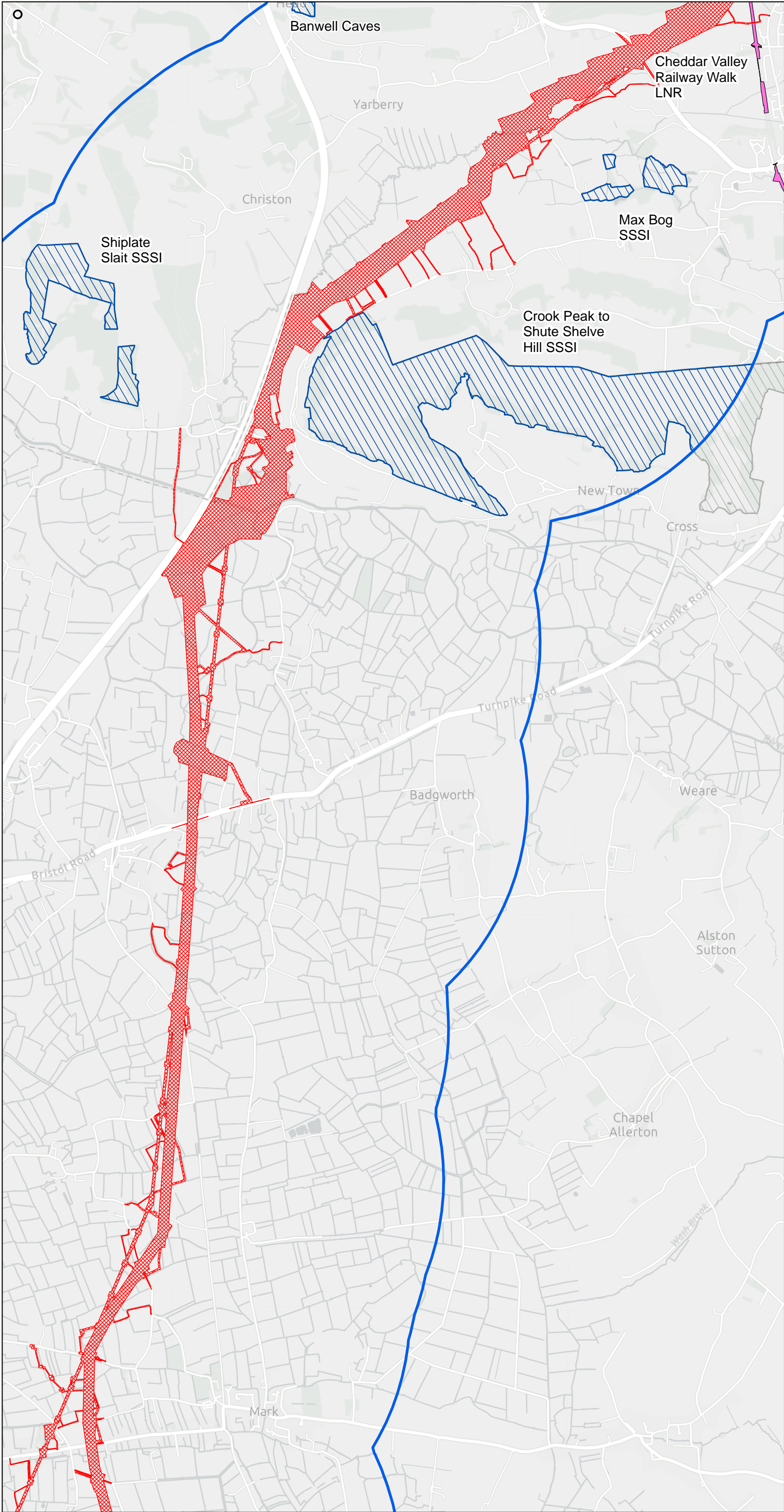
HPC-SR011-00002

Rev

P01

\\global\gis\UK\296000\29632900_HCPMatChange\Outgoing\Issued\EIA Scoping Report P01_ISSUE\EIA Scoping Report P01_ISSUE.aprx

© Arup 2025



A3

02/06/2025 16:13

Legend

EIA Scoping Boundary

Aspect Study Area - 2km from EIA Scoping Boundary

Site of Special Scientific Interest (SSSI)

National Nature Reserves (NNR)

Local Nature Reserves (LNR)

Shiplate Slait SSSI

Max Bog SSSI

Crook Peak to Shute Shelve Hill SSSI

Cheddar Valley Railway Walk LNR

Coordinate System: British National Grid

© Natural England copyright. Contains Ordnance Survey data © Crown copyright and database right 2024. Esri UK, Esri, TomTom, Garmin, FAO, METI/NASA, USGS, Esri UK, Esri, TomTom, Garmin, GeoTechnologies, Inc, METI/NASA, USGS

Kilometers

0 0.25 0.5 1

P01	23/05/2025	SJ	CJ	HJ	KW
Rev	Date	By	Chkd	Appd	Authd

ARUP

EQ Bristol,
111 Victoria Street,
BS1 6AX,
United Kingdom
www.arup.com

Client

National Grid Electricity
Transmission Plc

Project Name

Hinkley Point C Connection DCO
Material Change

Drawing Title

Figure 11.2 National and Local
Statutory Designated Sites for
Nature Conservation
Page 5 of 7

Scale at A3

1:30,000

Role

EIA Scoping Report

Suitability

ISSUE

Project Number

296329-00

Rev

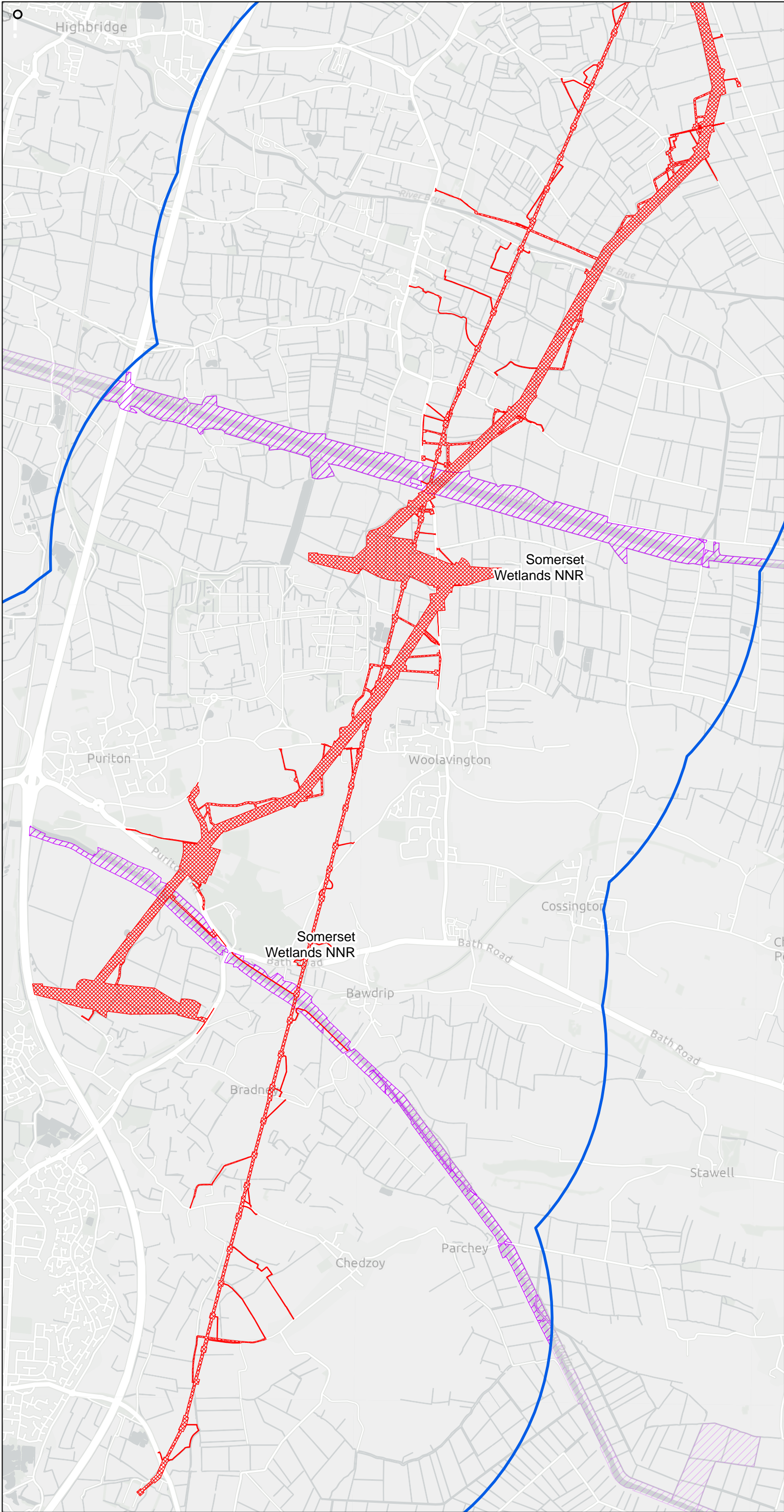
P01

Drawing Name

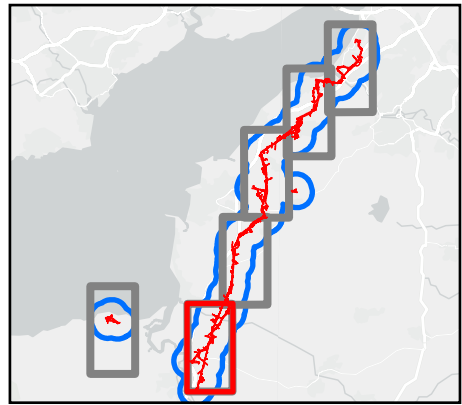
HPC-SR011-00002

02/06/2025 16:13

© Arup 2025

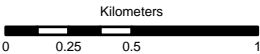


- Legend
- EIA Scoping Boundary
 - Aspect Study Area - 2km from EIA Scoping Boundary
 - Site of Special Scientific Interest (SSSI)
 - National Nature Reserves (NNR)
 - Local Nature Reserves (LNR)



Coordinate System: British National Grid

© Natural England copyright. Contains Ordnance Survey data © Crown copyright and database right 2024. Esri UK, Esri, TomTom, Garmin, FAO, METI/NASA, USGS, Esri UK, Esri, TomTom, Garmin, GeoTechnologies, Inc, METI/NASA, USGS



P01	23/05/2025	SJ	CJ	HJ	KW
Rev	Date	By	Chkd	Appd	Authd

ARUP

EQ Bristol,
111 Victoria Street,
BS1 6AX,
United Kingdom
www.arup.com

Client

**National Grid Electricity
Transmission Plc**

Project Name

**Hinkley Point C Connection DCO
Material Change**

Drawing Title

**Figure 11.2 National and Local
Statutory Designated Sites for
Nature Conservation
Page 6 of 7**

Scale at A3

1:30,000

Role

EIA Scoping Report

Suitability

ISSUE

Project Number

296329-00

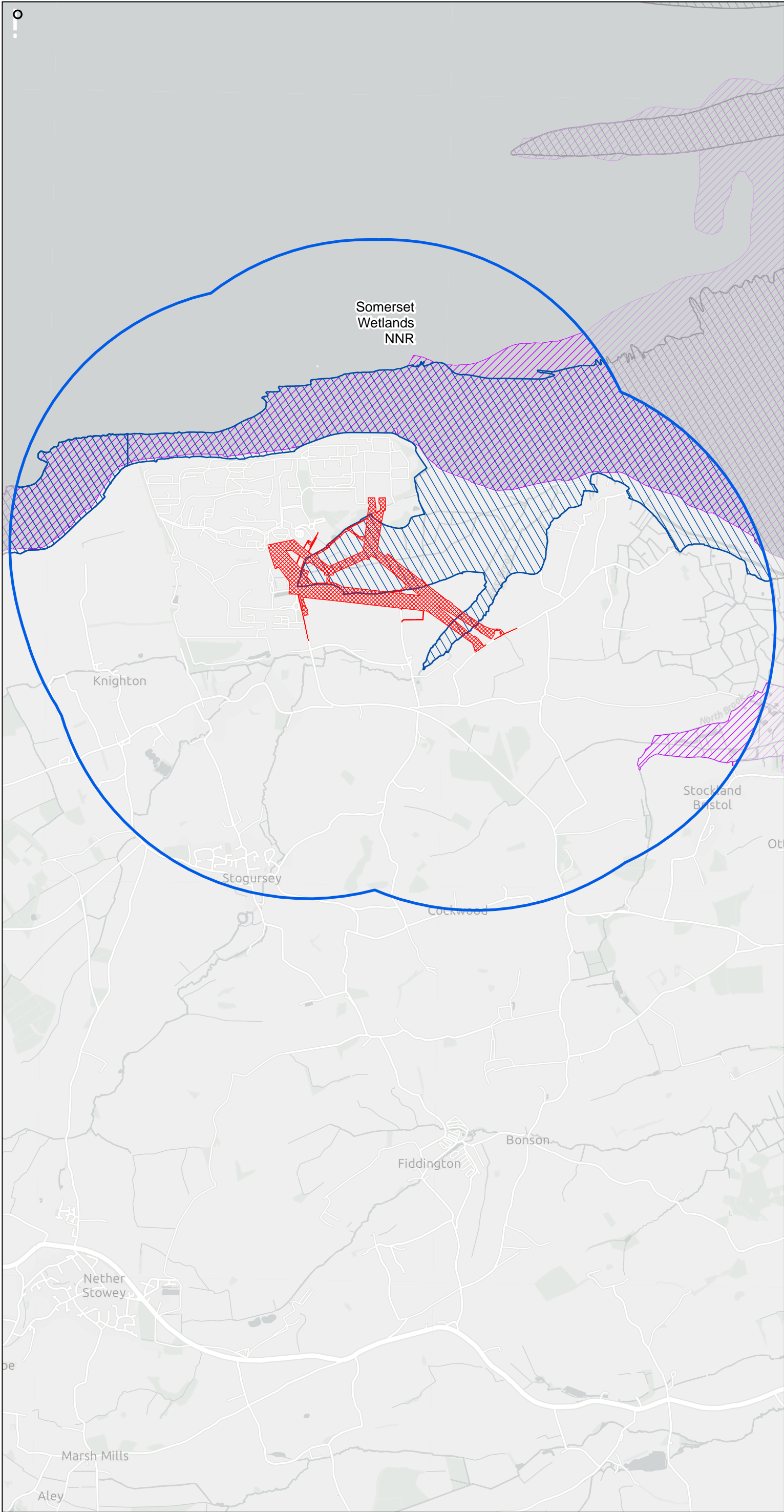
Drawing Name

HPC-SR011-00002

Rev
P01

A3

02/06/2025 16:13



A3

02/06/2025 16:13

Legend

EIA Scoping Boundary

Aspect Study Area - 2km from EIA Scoping Boundary

Site of Special Scientific Interest (SSSI)

National Nature Reserves (NNR)

Local Nature Reserves (LNR)

Coordinate System: British National Grid

© Natural England copyright. Contains Ordnance Survey data © Crown copyright and database right 2024. Esri UK, Esri, TomTom, Garmin, FAO, METI/NASA, USGS, Esri UK, Esri, TomTom, Garmin, GeoTechnologies, Inc, METI/NASA, USGS

Kilometers

00.250.51

P01	23/05/2025	SJ	CJ	HJ	KW
Rev	Date	By	Chkd	Appd	Authd

ARUP

EQ Bristol,
111 Victoria Street,
BS1 6AX,
United Kingdom
www.arup.com

Client

National Grid Electricity
Transmission Plc

Drawing Title

Figure 11.2 National and Local
Statutory Designated Sites for
Nature Conservation
Page 7 of 7

Scale at A3

1:30,000

Role

EIA Scoping Report

Suitability

ISSUE

Project Number

296329-00

Rev

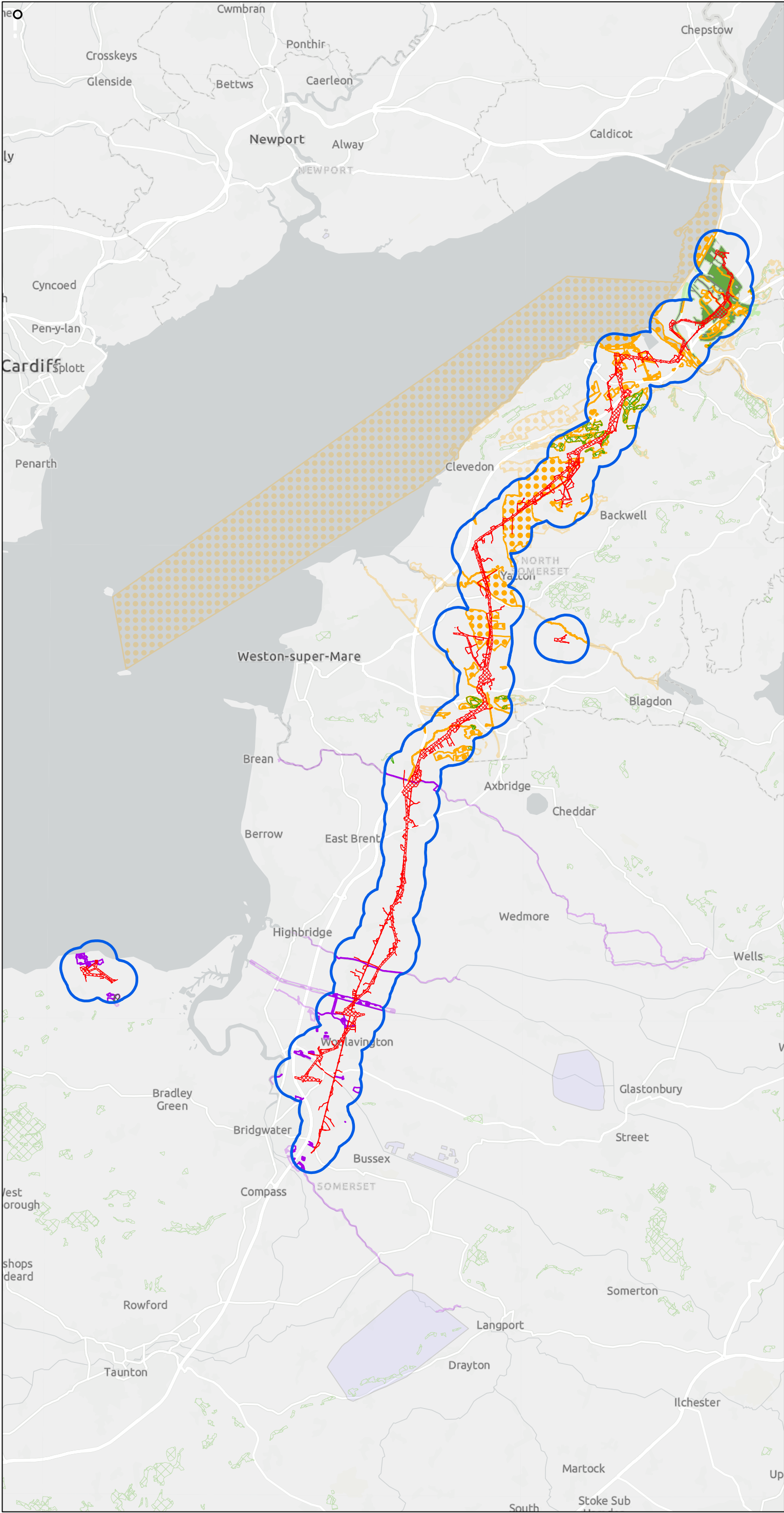
P01

Drawing Name

HPC-SR011-00002

\\global\gis\UK\296000\29632900_HCPMatChange\Outgoing\Issued\EIA Scoping Report P01 ISSUE\EIA Scoping Report P01_ISSUE.aprx

© Arup 2025



A3

EIA Scoping Boundary

Aspect Study Area - 1km from EIA Scoping Boundary

Ancient Woodland (AW)

Sites of Nature Conservation Interest (SNCI)

Wildlife Network Site (WNS)

Local Wildlife Site (LWS)

Coordinate System: British National Grid

Esri UK, Esri, TomTom, Garmin, METI/NASA, USGS, Esri UK, Esri, TomTom, Garmin, FAO, METI/NASA, USGS© Natural England copyright. Contains Ordnance Survey data © Crown copyright and database right 2024. © Historic England 2024, © Environment Agency copyright and/or database right 2023. All rights reserved.

Some features of this map are based on digital spatial data from the Centre for Ecology & Hydrology, © NERC (CEH).

© Crown Copyright and Database Rights 2024 OS AC0000807064.

Kilometers

02.5510

P01	23/05/2025	SJ	HJ	HJ	KW
Rev	Date	By	Chkd	Appd	Authd

ARUP

EQ Bristol,
111 Victoria Street,
BS1 6AX,
United Kingdom
www.arup.com

Client
**National Grid Electricity
Transmission Plc**

Project Name
**Hinkley Point C Connection DCO
Material Change**

Drawing Title
**Figure 11.3 - Non-Statutory
Designated Sites for Nature
Conservation and Ancient
Woodland
Overview Page 1 of 7**

Scale at A3
1:200,000

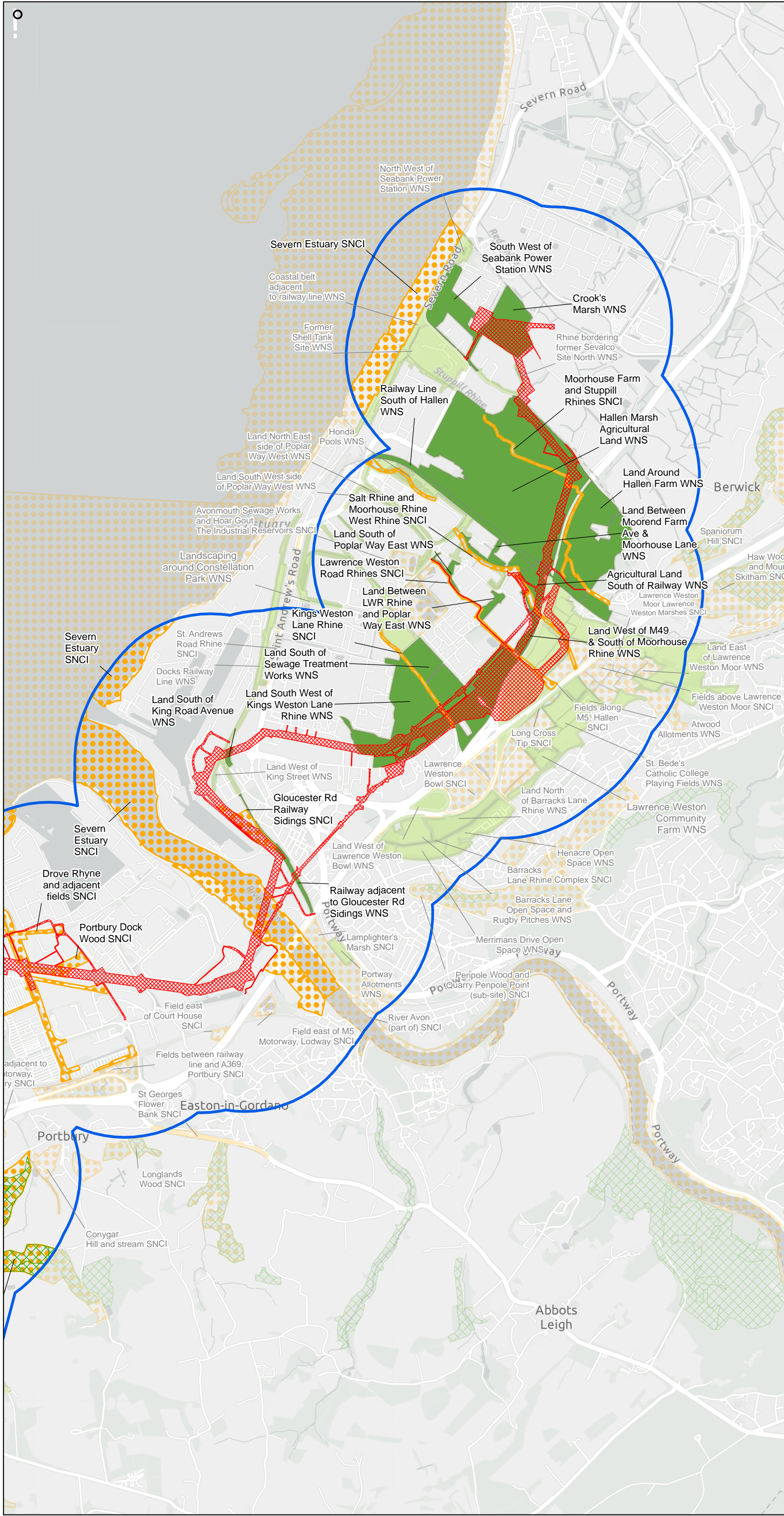
Role
EIA Scoping Report

Suitability
ISSUE

Project Number 296329-00	Rev P01
Drawing Name HPC-SR011-00003	

I:\global\gis\UK\296000\29632900_HCPMatChange\Outgoing\Issued\EIA Scoping Report P01 ISSUE\EIAScopingReportP01_ISSUE.aprx

© Arup 2025



- Legend
- EIA Scoping Boundary

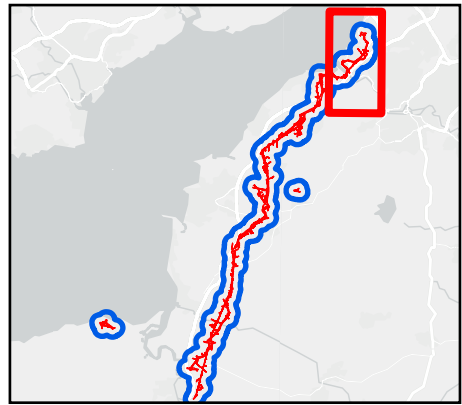
Aspect Study Area - 1km from EIA Scoping Boundary

Ancient Woodland (AW)

Sites of Nature Conservation Interest (SNCI)

Wildlife Network Site (WNS)

Local Wildlife Site (LWS)



Coordinate System: British National Grid
Esri UK, Esri, TomTom, Garmin, FAO, METI/NASA, USGS, Esri UK, Esri, TomTom, Garmin, GeoTechnologies, Inc, METI/NASA, USGS© Natural England copyright. Contains Ordnance Survey data © Crown copyright and database right 2024. © Historic England 2024. © Environment Agency copyright and/or database right 2023. All rights reserved.
Some features of this map are based on digital spatial data from the Centre for Ecology & Hydrology, © NERC (CEH).
© Crown Copyright and Database Rights 2024 OS AC0000807064.

Kilometers

0

0.25

0.5

1

P01	23/05/2025	SJ	HJ	HJ	KW
Rev	Date	By	Chkd	Appd	Authd

ARUP

EQ Bristol,
111 Victoria Street,
BS1 6AX,
United Kingdom
www.arup.com

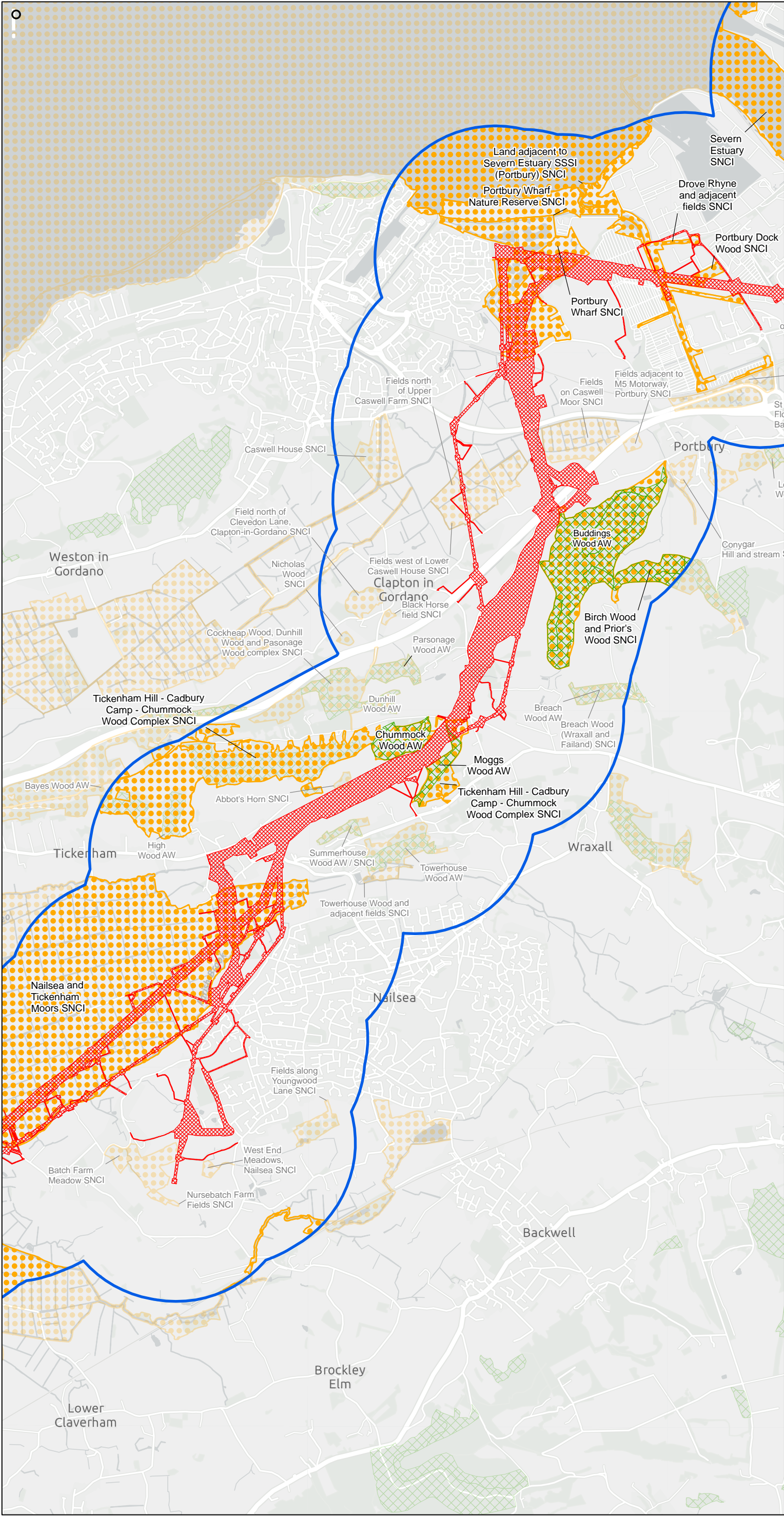
Client
**National Grid Electricity
Transmission Plc**

Project Name
**Hinkley Point C Connection DCO
Material Change**

Drawing Title
**Figure 11.3 - Non-Statutory
Designated Sites for Nature
Conservation and Ancient
Woodland**
Page 2 of 7

Scale at A3
1:33,000
Role
EIA Scoping Report
Suitability
ISSUE

Project Number	Rev
296329-00	P01
Drawing Name	
HPC-SR011-00003	



A3

02/06/2025 16:00

Legend

EIA Scoping Boundary

Aspect Study Area - 1km from EIA Scoping Boundary

Ancient Woodland (AW)

Sites of Nature Conservation Interest (SNCI)

Wildlife Network Site (WNS)

Local Wildlife Site (LWS)

Coordinate System: British National Grid

Esri UK, Esri, TomTom, Garmin, FAO, METI/NASA, USGS, Esri UK, Esri, TomTom, Garmin, GeoTechnologies, Inc, METI/NASA, USGS© Natural England copyright. Contains Ordnance Survey data © Crown copyright and database right 2024. © Historic England 2024, © Environment Agency copyright and/or database right 2023. All rights reserved.

Some features of this map are based on digital spatial data from the Centre for Ecology & Hydrology, © NERC (CEH).

© Crown Copyright and Database Rights 2024 OS AC0000807064.

Kilometers

00.250.51

P01	23/05/2025	SJ	HJ	HJ	KW
Rev	Date	By	Chkd	Appd	Authd

ARUP

EQ Bristol,
111 Victoria Street,
BS1 6AX,
United Kingdom
www.arup.com

Client

National Grid Electricity
Transmission Plc

Project Name

Hinkley Point C Connection DCO
Material Change

Drawing Title

Figure 11.3 - Non-Statutory
Designated Sites for Nature
Conservation and Ancient
Woodland
Page 3 of 7
Scale at A3
1:33,000
Role

EIA Scoping Report

ISSUE

Project Number

296329-00

Rev

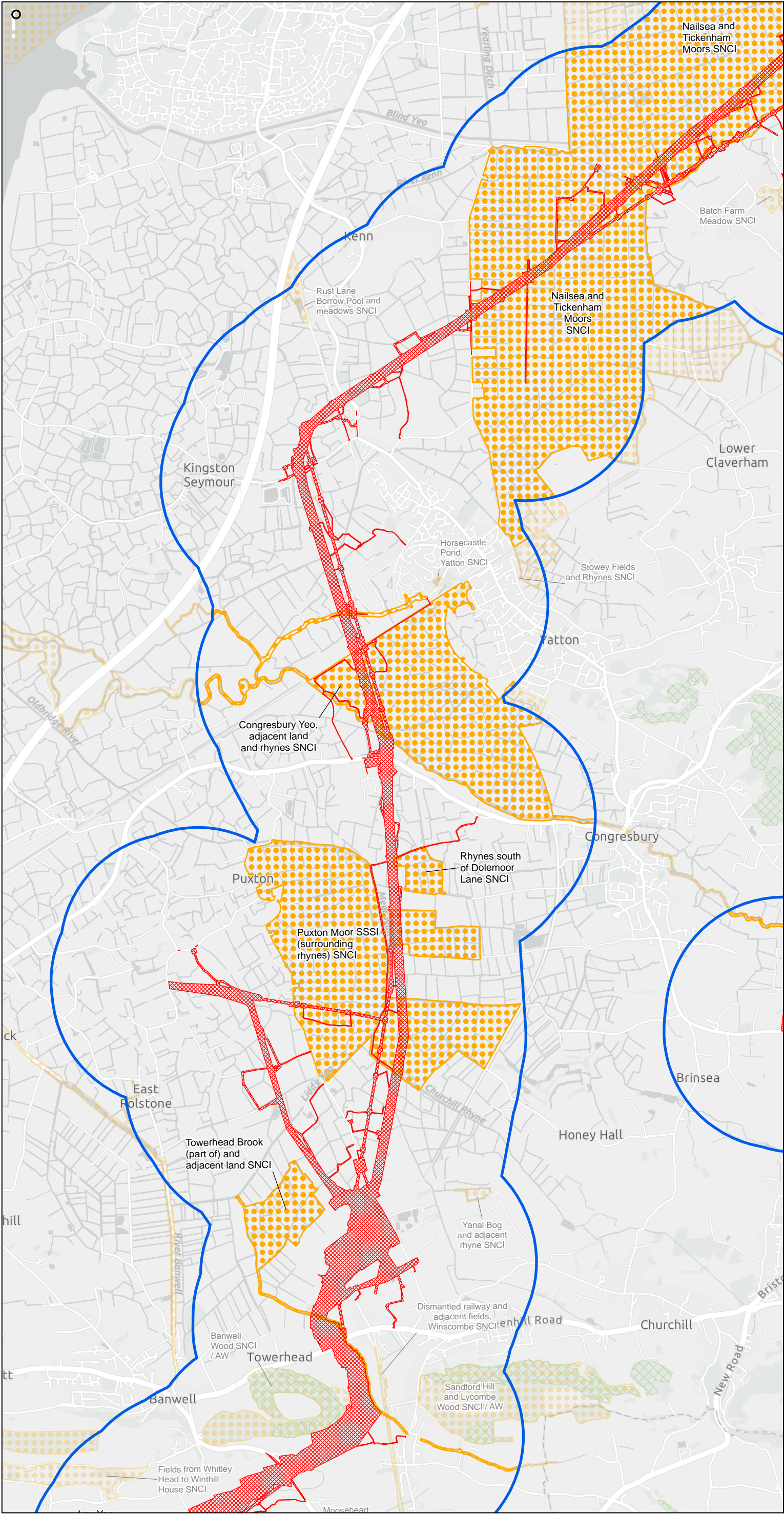
P01

Drawing Name

HPC-SR011-00003

\\global\gis\UK\296000\29632900_HCPMatChange\Outgoing\Issued\EIA Scoping Report P01 ISSUE\EIAScopingReportP01_ISSUE.aprx

© Arup 2025



A3

02/06/2025 16:01

Legend

EIA Scoping Boundary

Aspect Study Area - 1km from EIA Scoping Boundary

Ancient Woodland (AW)

Sites of Nature Conservation Interest (SNCI)

Wildlife Network Site (WNS)

Local Wildlife Site (LWS)

Coordinate System: British National Grid

Esri UK, Esri, TomTom, Garmin, FAO, METI/NASA, USGS, Esri UK, Esri, TomTom, Garmin, GeoTechnologies, Inc, METI/NASA, USGS® Natural England copyright. Contains Ordnance Survey data © Crown copyright and database right 2024. © Historic England 2024, © Environment Agency copyright and/or database right 2023. All rights reserved.

Some features of this map are based on digital spatial data from the Centre for Ecology & Hydrology, © NERC (CEH).

© Crown Copyright and Database Rights 2024 OS AC0000807064.

Kilometers

00.250.51

P01	23/05/2025	SJ	HJ	HJ	KW
Rev	Date	By	Chkd	Appd	Authd

ARUP

EQ Bristol,
111 Victoria Street,
BS1 6AX,
United Kingdom
www.arup.com

Client

National Grid Electricity
Transmission Plc

Project Name

Hinkley Point C Connection DCO
Material Change

Drawing Title

Figure 11.3 - Non-Statutory
Designated Sites for Nature
Conservation and Ancient
Woodland
Page 4 of 7
Scale at A3

1:33,000

Role

EIA Scoping Report

Suitability

ISSUE

Project Number

296329-00

Drawing Name

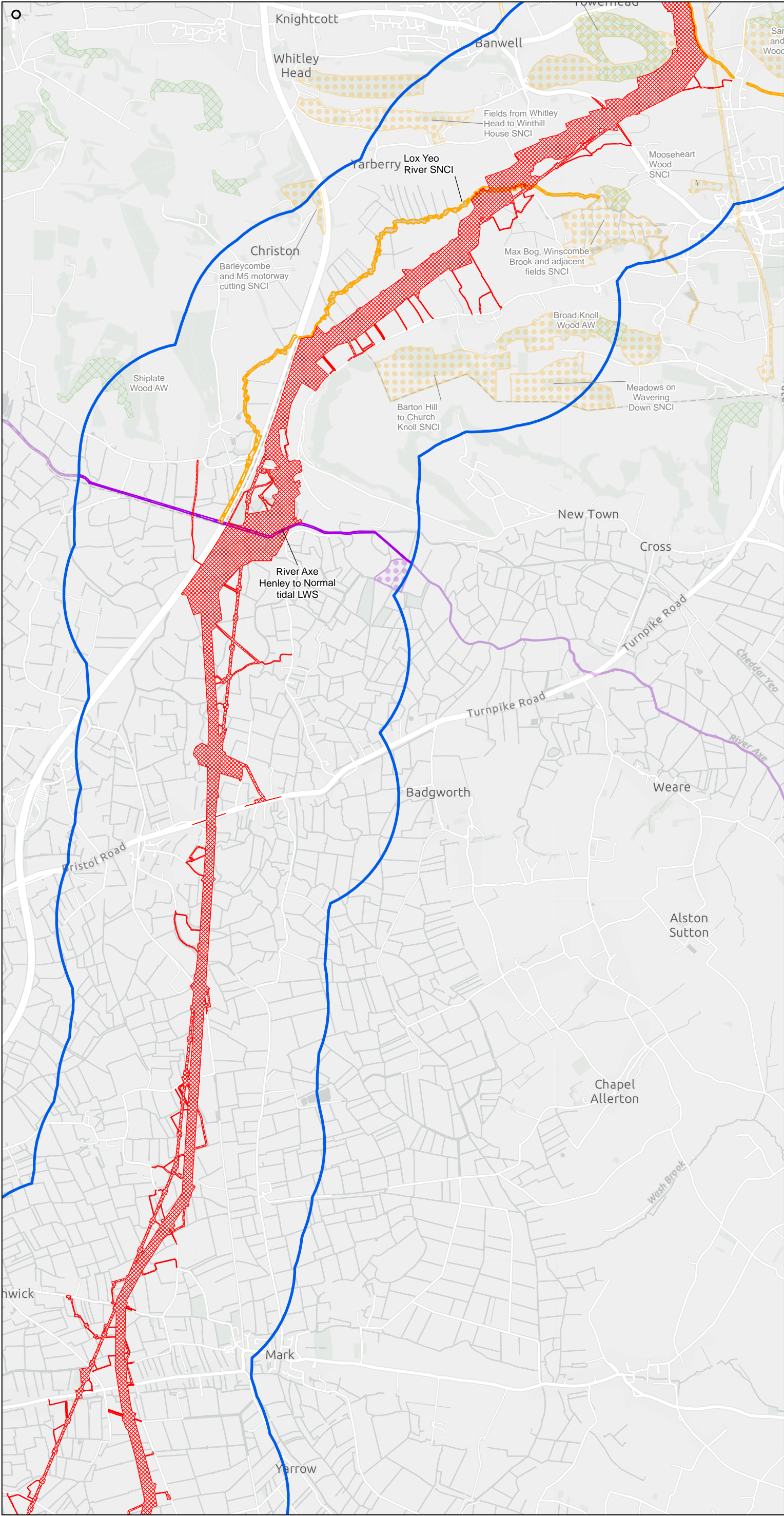
HPC-SR011-00003

Rev

P01

\\global\gis\UK\296000\29632900_HCPMatChange\Outgoing\Issued\EIA Scoping Report P01 ISSUE\EIA Scoping Report P01_ISSUE.aprx

© Arup 2025



A3

02/06/2025 16:01

Legend

EIA Scoping Boundary

Aspect Study Area - 1km from EIA Scoping Boundary

Ancient Woodland (AW)

Sites of Nature Conservation Interest (SNCI)

Wildlife Network Site (WNS)

Local Wildlife Site (LWS)

Coordinate System: British National Grid

Esri UK, Esri, TomTom, Garmin, FAO, METI/NASA, USGS, Esri UK, Esri, TomTom, Garmin, GeoTechnologies, Inc, METI/NASA, USGS© Natural England copyright. Contains Ordnance Survey data © Crown copyright and database right 2024. © Historic England 2024, © Environment Agency copyright and/or database right 2023. All rights reserved.

Some features of this map are based on digital spatial data from the Centre for Ecology & Hydrology, © NERC (CEH).

© Crown Copyright and Database Rights 2024 OS AC0000807064.

Kilometers

00.250.51

P01	23/05/2025	SJ	HJ	HJ	KW
Rev	Date	By	Chkd	Appd	Authd

ARUP

EQ Bristol,
111 Victoria Street,
BS1 6AX,
United Kingdom
www.arup.com

Client

National Grid Electricity
Transmission Plc

Project Name

Hinkley Point C Connection DCO
Material Change

Drawing Title

Figure 11.3 - Non-Statutory
Designated Sites for Nature
Conservation and Ancient
Woodland
Page 5 of 7
Scale at A3
1:33,000
Role

EIA Scoping Report

Suitability

ISSUE

Project Number

296329-00

Rev

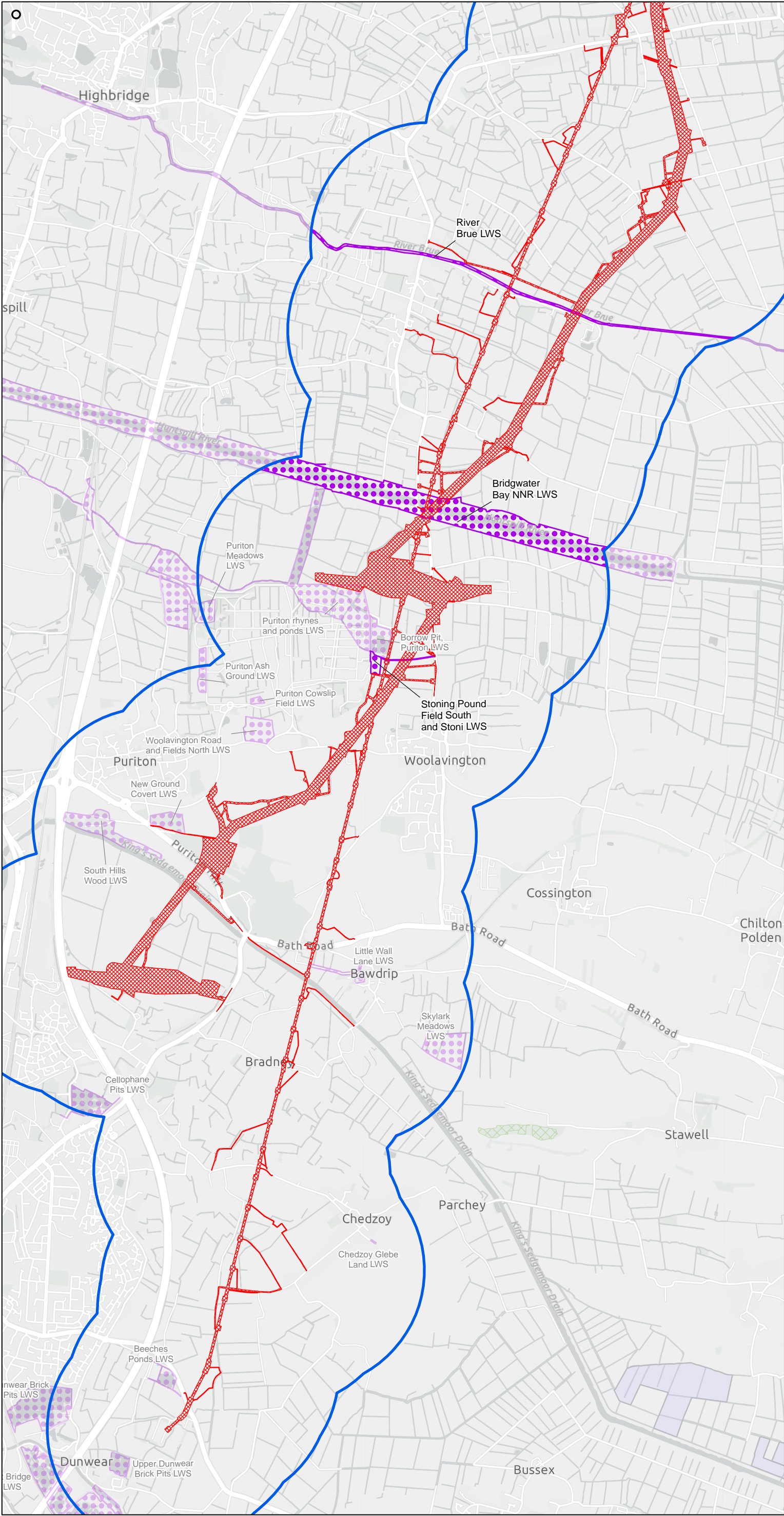
P01

Drawing Name

HPC-SR011-00003

\\global\gis\UK\296000\29632900_HCPMatChange\Outgoing\Issued\EIA Scoping Report P01 ISSUE\EIA Scoping Report P01_ISSUE.aprx

© Arup 2025



A3

02/06/2025 16:01

Legend

EIA Scoping Boundary

Aspect Study Area - 1km from EIA Scoping Boundary

Ancient Woodland (AW)

Sites of Nature Conservation Interest (SNCI)

Wildlife Network Site (WNS)

Local Wildlife Site (LWS)

Highbridge

spill

River Brue LWS

Bridgwater Bay NNR LWS

Puriton Meadows LWS

Puriton rhynes and ponds LWS

Borrow Pit, Puriton LWS

Stoning Pound Field South and Stoni LWS

Woolavington

Cossington

Chilton Polden

Bath Road

Bradney

Stawell

Parchey

Bussex

Chedzoy

Chedzoy Glebe Land LWS

Little Wall Lane LWS

Bawdrip

Skylark Meadows LWS

Cellophane Pits LWS

Beeches Ponds LWS

Upper Dunwear Brick Pits LWS

Dunwear

Bridge LWS

King's Sedgemoor Drain

Woolavington Road and Fields North LWS

New Ground Covert LWS

South Hills Wood LWS

Puriton

Coordinate System: British National Grid

Esri UK, Esri, TomTom, Garmin, FAO, METI/NASA, USGS, Esri UK, Esri, TomTom, Garmin, GeoTechnologies, Inc, METI/NASA, USGS© Natural England copyright. Contains Ordnance Survey data © Crown copyright and database right 2024. © Historic England 2024, © Environment Agency copyright and/or database right 2023. All rights reserved.

Some features of this map are based on digital spatial data from the Centre for Ecology & Hydrology, © NERC (CEH).

© Crown Copyright and Database Rights 2024 OS AC000807064.

Kilometers

0 0.25 0.5 1

P01

23/05/2025

SJ

HJ

HJ

KW

Rev

Date

By

Chkd

Appd

Authd

ARUP

EQ Bristol, 111 Victoria Street, BS1 6AX, United Kingdom www.arup.com

Client

National Grid Electricity Transmission Plc

Project Name

Hinkley Point C Connection DCO Material Change

Drawing Title

Figure 11.3 - Non-Statutory Designated Sites for Nature Conservation and Ancient Woodland

Page 6 of 7

Scale at A3

1:33,000

Role

EIA Scoping Report

Suitability

ISSUE

Project Number

296329-00

Drawing Name

HPC-SR011-00003

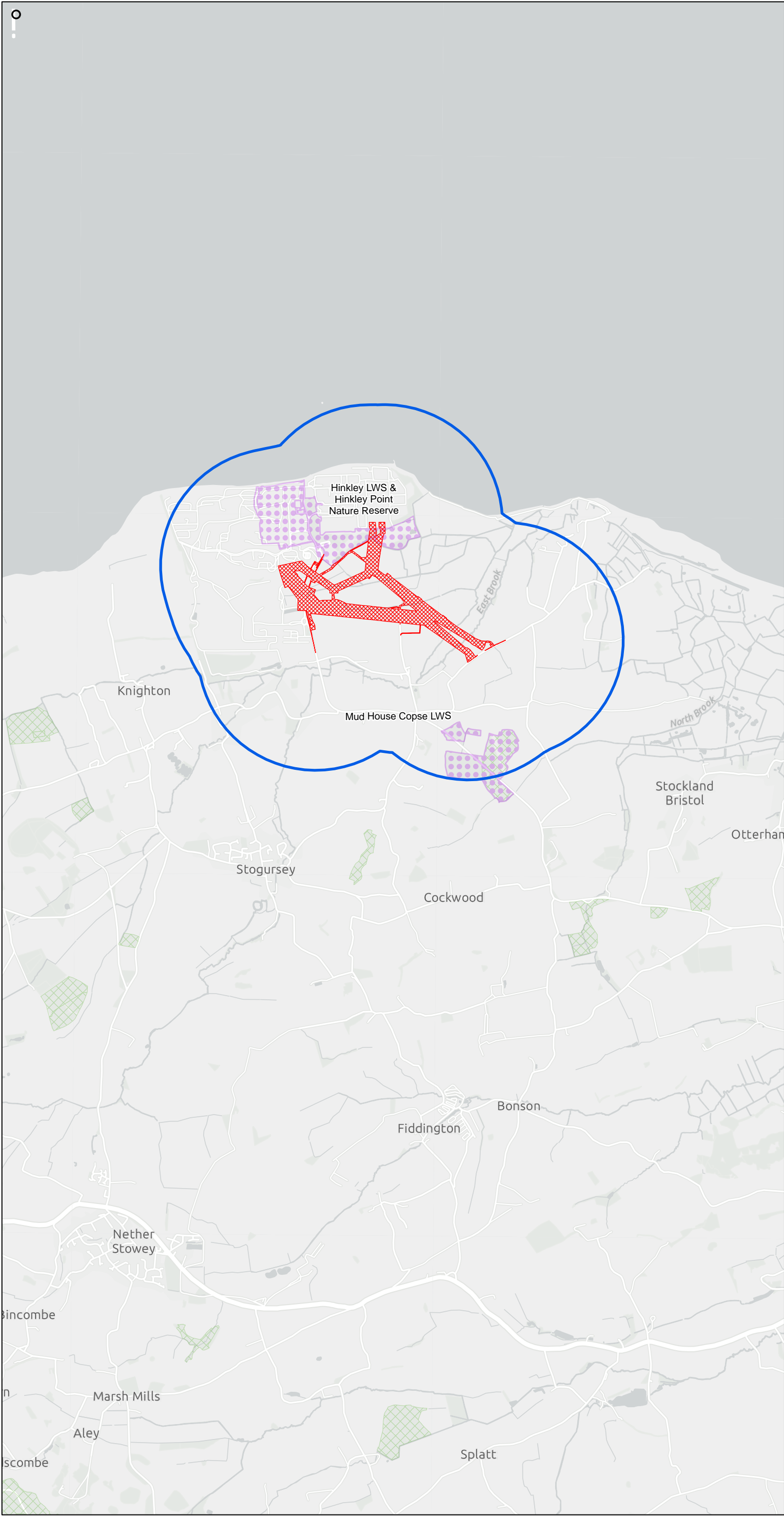
Rev

P01

02/06/2025 16:01

© Arup 2025

\\global\gis\UK\296000\29632900_HCPMatChange\Outgoing\Issued\EIA Scoping Report P01 ISSUE\EIA Scoping Report P01_ISSUE.aprx



A3

Legend

EIA Scoping Boundary

Aspect Study Area - 1km from EIA Scoping Boundary

Ancient Woodland (AW)

Sites of Nature Conservation Interest (SNCI)

Wildlife Network Site (WNS)

Local Wildlife Site (LWS)

Coordinate System: British National Grid

Esri UK, Esri, TomTom, Garmin, FAO, METI/NASA, USGS, Esri UK, Esri, TomTom, Garmin, GeoTechnologies, Inc, METI/NASA, USGS® Natural England copyright. Contains Ordnance Survey data © Crown copyright and database right 2024. © Historic England 2024. © Environment Agency copyright and/or database right 2023. All rights reserved.

Some features of this map are based on digital spatial data from the Centre for Ecology & Hydrology, © NERC (CEH).

© Crown Copyright and Database Rights 2024 OS AC0000807064.

Kilometers

00.250.51

P01	23/05/2025	SJ	HJ	HJ	KW
Rev	Date	By	Chkd	Appd	Authd

ARUP

EQ Bristol,
111 Victoria Street,
BS1 6AX,
United Kingdom
www.arup.com

Client

National Grid Electricity
Transmission Plc

Project Name

Hinkley Point C Connection DCO
Material Change

Drawing Title

Figure 11.3 - Non-Statutory
Designated Sites for Nature
Conservation and Ancient
Woodland
Page 7 of 7

Scale at A3

1:33,000

Role

EIA Scoping Report

Suitability

ISSUE

Project Number

296329-00

Rev

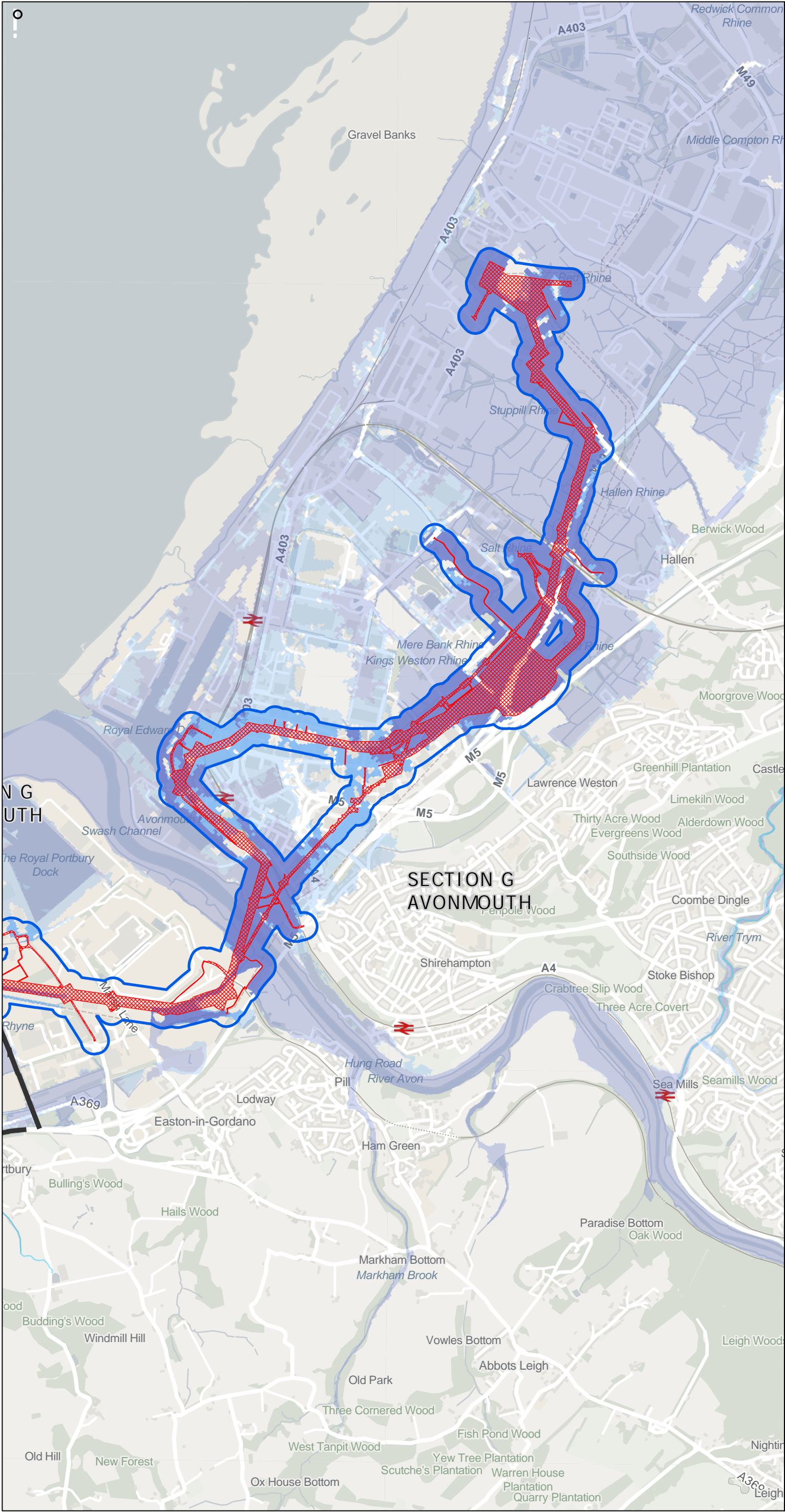
P01

Drawing Name

HPC-SR011-00003

\\global\gis\UK\296000\29632900_HCPMatChange\Outgoing\Issued\EIA Scoping Report P01 ISSUE\EIAScopingReportP01_ISSUE.aprx

© Arup 2025



A3

02/06/2025 14:54

Legend

EIA Scoping Boundary

2016 Order Limits Section Boundary

Aspect Study Area - 100m from EIA Scoping Boundary

WFD Surface Water Transfer Waterbodies

Flood Zone 2

Flood Zone 3

Flood Zone 2 (Outside Study Area)

Flood Zone 3 (Outside Study Area)

Source Protection Zones

Zone 1

Zone 1c

Zone 2

Zone 2c

Zone 3

Source Protection Zones (Outside Study Area)

Zone 1

Zone 1c

Zone 2

Zone 2c

Zone 3

0

0.25

0.5

1

Kilometers

P01	30/05/2025	LL	HJ	HJ	KW
Rev	Date	By	Chkd	Appd	Authd

ARUP

EQ Bristol,
111 Victoria Street,
BS1 6AX,
United Kingdom
www.arup.com

Client

National Grid Electricity
Transmission Plc

Project Name

Hinkley Point C Connection DCO
Material Change

Drawing Title

Figure 13.1 Hydrology and Water
Environment Receptors
Page 1 of 6

Scale at A3

1:30,000

Role

EIA Scoping Report

Suitability

ISSUE

Project Number

296329-00

Rev

P01

Drawing Name

HPC-SR13-00001

Coordinate System: British National Grid

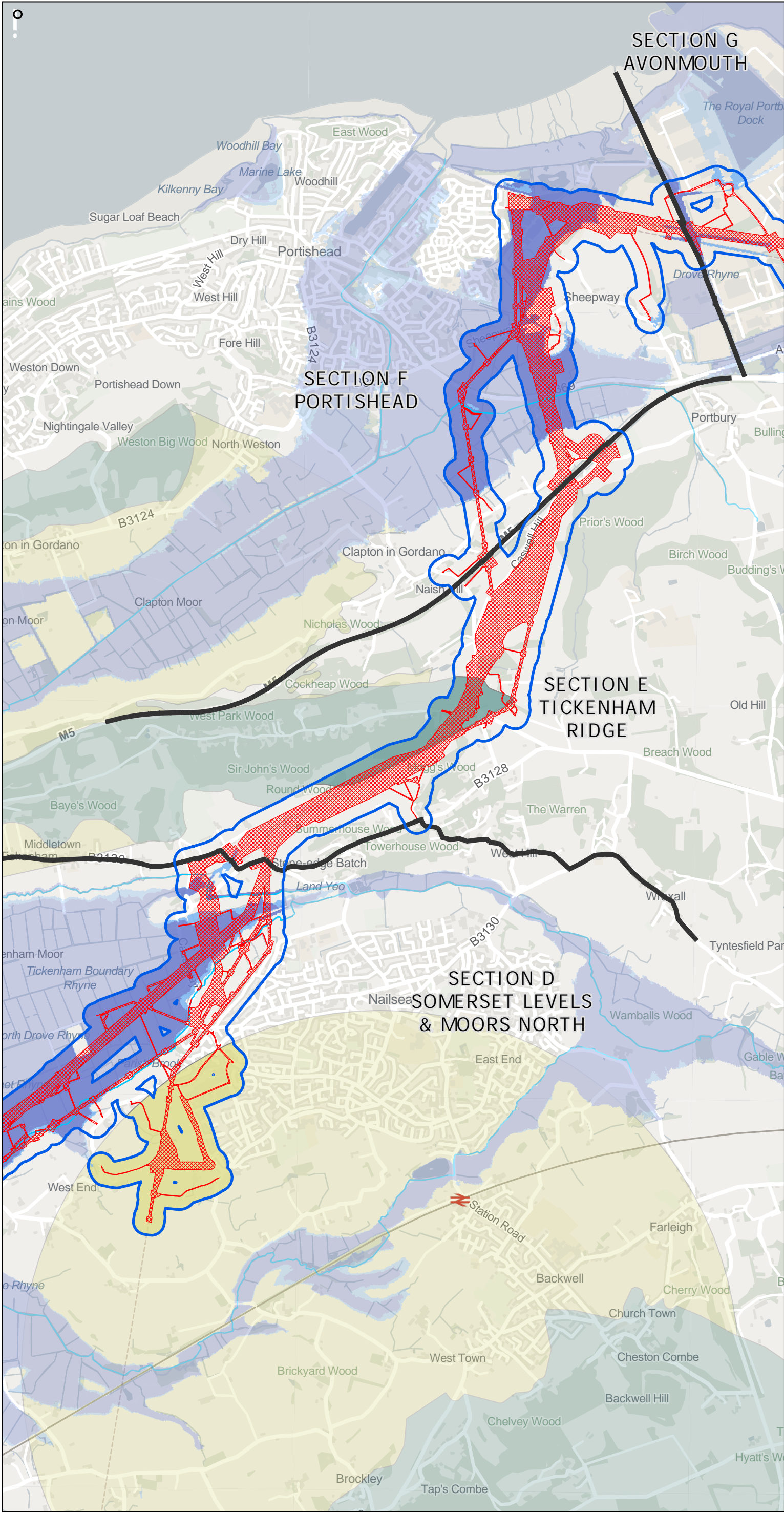
© Natural England copyright. Contains Ordnance Survey data © Crown copyright and database right 2024. © Historic England 2024. © Environment Agency copyright and/or database right 2023. All rights reserved.

Some features of this map are based on digital spatial data from the Centre for Ecology & Hydrology, © NERC (CEH).

© Crown Copyright and Database Rights 2023 OS AC0000807064.

\\global\gis\UK\296000\29632900_HCPMatChange\Outgoing\Issued\EIA Scoping Report P01 ISSUE\EIAScopingReportP01_ISSUE.aprx

© Arup 2025



Legend

EIA Scoping Boundary

2016 Order Limits Section Boundary

Aspect Study Area - 100m from EIA Scoping Boundary

WFD Surface Water Transfer Waterbodies

Flood Zone 2

Flood Zone 3

Flood Zone 2 (Outside Study Area)

Flood Zone 3 (Outside Study Area)

Source Protection Zones

Zone 1

Zone 1c

Zone 2

Zone 2c

Zone 3

Source Protection Zones (Outside Study Area)

Zone 1

Zone 1c

Zone 2

Zone 2c

Zone 3

SEVER

PORTISHEAD

CLEVEDON

BRISTOL

Avonmouth

Section G

Section F

Section E

Section D

Section C

Coordinate System: British National Grid

© Natural England copyright. Contains Ordnance Survey data © Crown copyright and database right 2024. © Historic England 2024. © Environment Agency copyright and/or database right 2023. All rights reserved.

Some features of this map are based on digital spatial data from the Centre for Ecology & Hydrology, © NERC (CEH).

© Crown Copyright and Database Rights 2023 OS AC0000807064.

Kilometers

00.250.51

P01	30/05/2025	LL	HJ	HJ	KW
Rev	Date	By	Chkd	Appd	Authd

ARUP

EQ Bristol,
111 Victoria Street,
BS1 6AX,
United Kingdom
www.arup.com

Client
**National Grid Electricity
Transmission Plc**

Project Name
**Hinkley Point C Connection DCO
Material Change**

Drawing Title
**Figure 13.1 Hydrology and Water
Environment Receptors
Page 2 of 6**

Scale at A3
1:30,000

Role
EIA Scoping Report

Suitability
ISSUE

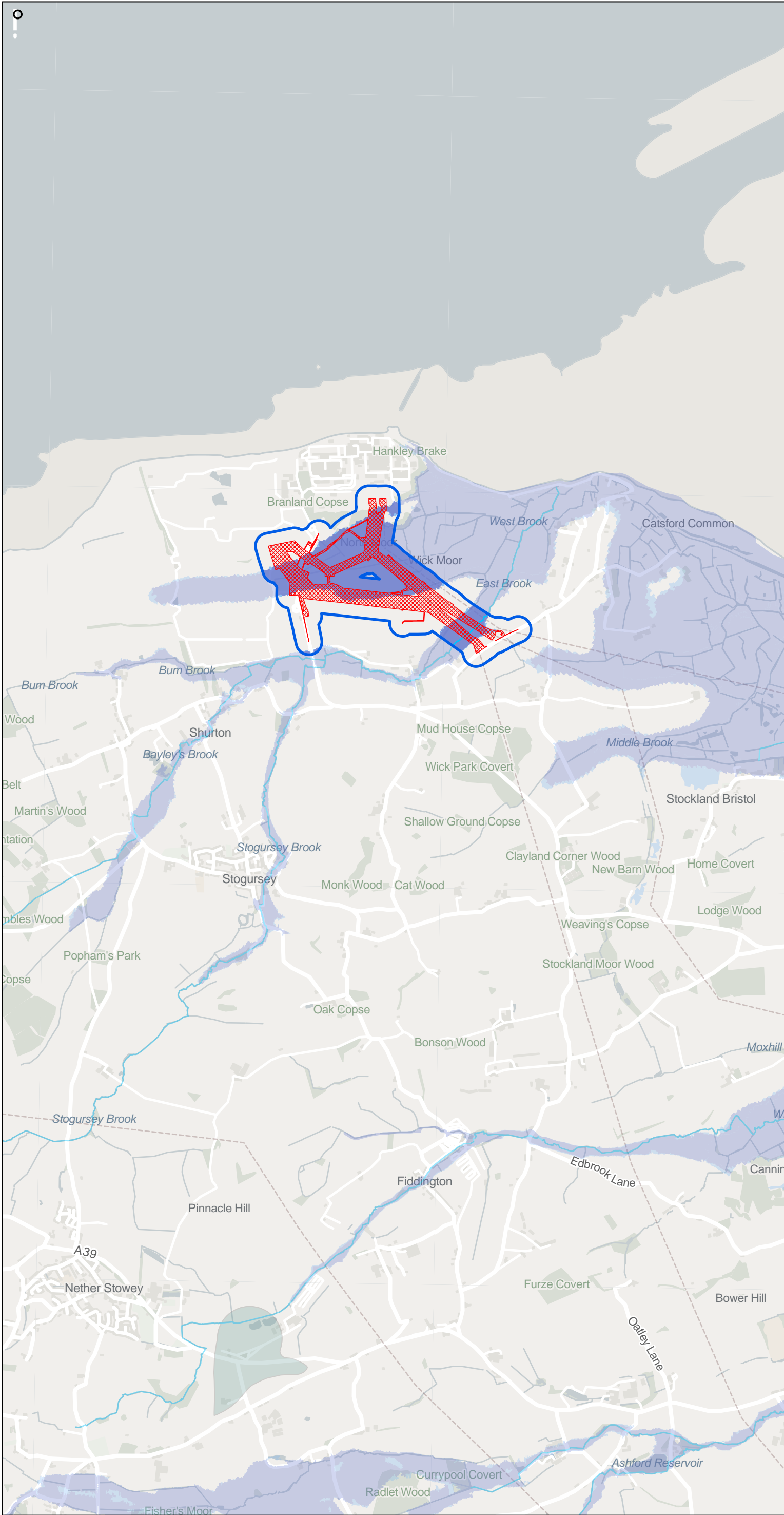
Project Number
296329-00

Rev
P01

Drawing Name
HPC-SR13-00001

\\global\gis\UK\296000\29632900_HCPMatChange\Outgoing\Issued\EIA Scoping Report P01 ISSUE\EIAScopingReportP01_ISSUE.aprx

© Arup 2025



- Legend
- EIA Scoping Boundary

2016 Order Limits Section Boundary

Aspect Study Area - 100m from EIA Scoping Boundary

WFD Surface Water Transfer Waterbodies

Flood Zone 2

Flood Zone 3

Flood Zone 2 (Outside Study Area)

Flood Zone 3 (Outside Study Area)
- Source Protection Zones

Zone 1

Zone 1c

Zone 2

Zone 2c

Zone 3

Source Protection Zones (Outside Study Area)

Zone 1

Zone 1c

Zone 2

Zone 2c

Zone 3
-
- Coordinate System: British National Grid

© Natural England copyright. Contains Ordnance Survey data © Crown copyright and database right 2024. © Historic England 2024. © Environment Agency copyright and/or database right 2023. All rights reserved.

Some features of this map are based on digital spatial data from the Centre for Ecology & Hydrology, © NERC (CEH).

© Crown Copyright and Database Rights 2023 OS AC0000807064.
-
- | | | | | | |
|-----|------------|----|------|------|-------|
| P01 | 30/05/2025 | LL | HJ | HJ | KW |
| Rev | Date | By | Chkd | Appd | Authd |
- ARUP
- EQ Bristol,
111 Victoria Street,
BS1 6AX,
United Kingdom
www.arup.com
- Client
**National Grid Electricity
Transmission Plc**
- Project Name
**Hinkley Point C Connection DCO
Material Change**
- Drawing Title
**Figure 13.1 Hydrology and Water
Environment Receptors
Page 6 of 6**
- Scale at A3
1:30,000
- Role
EIA Scoping Report
Suitability
ISSUE
- | | |
|---------------------------------------|-------------------|
| Project Number
296329-00 | Rev
P01 |
| Drawing Name
HPC-SR13-00001 | |
- \\global\gis\UK\296000\29632900_HCPMatChange\Outgoing\Issued\EIA Scoping Report P01 ISSUE\EIAScopingReportP01_ISSUE.aprx
- © Arup 2025
- A3
- 02/06/2025 14:55

national**grid**

National Grid plc
National Grid House,
Warwick Technology Park,
Gallows Hill, Warwick.
CV34 6DA United Kingdom
Registered in England and Wales
No. 4031152

nationalgrid.com